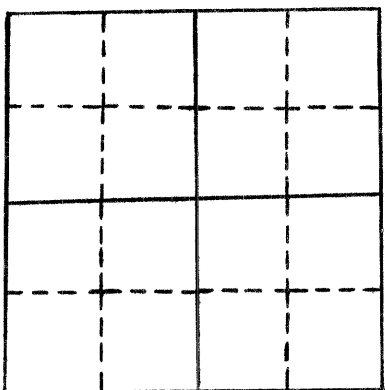


STATE OF KANSAS
STATE CORPORATION COMMISSION

WELL PLUGGING RECORD

Give All Information Completely
Make Required Affidavit
Mail or Deliver Report to
Conservation Division
State Corporation Comm.
200 Colorado Derby Bldg.
202 W. 1st St.
Wichita, KS 67202

Rooks County Sec. 34 Twp. 9s Rge. 18 ^W/_W
Location as "NE/CNW/SW" or footage from lines _____



locate well correctly
on above
Section Plot

Lease Owner Liberty Enterprises Inc.
Lease Name Rempe Well No. #1
Office Address 308 W. Mill Plainville, Ks. 67663

Character of Well (Completed as Oil, Gas or Dry Hole) _____
Dry Hole

Date Well completed 1-14 19 83
Application for plugging filed 1-14 19 83
Application for plugging approved 1-14 19 83
Plugging commenced 3:05 PM 1-14 19 83
Plugging completed 5:15 PM 1-14 19 83

Reason for abandonment of well or producing formation _____
No Commercial Production

If a producing well is abandoned, date of last production _____
19 _____

Was permission obtained from the Conservation Division or its agents before plugging was commenced? Yes

Name of Conservation Agent who supervised plugging of this well Marion Schmidt
Producing formation _____ Depth to top _____ Bottom _____ Tl. Depth of Well _____
Show depth and thickness of all water, oil and gas formations.


OIL, GAS OR WATER RECORDS

CASING RECORD

FORMATION	CONTENT	FROM	TO	SIZE	PUT IN	PULLED OUT
Surface casing	60-40 pos	0'	215'	8 5/8	215'	0'

Describe in detail the manner in which the well was plugged, indicating where the mud fluid was placed and the method or methods used in introducing it into the hold. If cement or other plugs were used, state the character of same and depth placed, from _____ feet to _____ feet for each plug set.

- Plug #1 3720' with 20 sxs
- Plug #2 1480' with 20 sxs
- Plug #3 870' with 100 sxs
- Plug #4 266' with 40 sxs
- Plug #5 40' with 10 sxs for solid plug lsk of hulls
10 sxs in rathole
- TOTAL 200 sxs 50-50 pos 6%gel 3%cc



(If additional description is necessary, use BACK of this sheet)

Name of Plugging Contractor Pioneer Drilling Company
308 W. Mill Plainville, Kansas 67663

STATE OF Kansas COUNTY OF Rooks, ss.

Roger L. Comeau (employee of owner) or (owner or operator) of the above described well, being first duly sworn on oath, says: That I have knowledge of the facts, statements, and matters herein contained and the log of the above described well is filed and that the same are true and correct. So help me God.

(Signature) Roger L. Comeau
(Address) 308 West Mill Plainville, Ks 67663

SUBSCRIBED AND SWORN TO before me this 20 day of January, 1983

My commission expires 10-27-85

Betty Janatello
Notary Public

TYPE

AFFIDAVIT OF COMPLETION FORM

ACO-1 WELL HISTORY

SIDE ONE

Compt. _____

Two (2) copies of this form shall be filed with the Kansas Corporation Commission, 200 Colorado Derby Building, Wichita, Kansas 67202, within thirty (30) days after the completion of a well, regardless of how the well was completed.

F Attach separate letter of request if the information is to be held confidential. If confidential, only file one copy. Information on Side One will be of public record and Side Two will then be held confidential.

Applications must be made on dual completion, commingling, salt water disposal, injection and temporarily abandoned wells.

C x Attach one copy only wireline logs (i.e. electrical log, sonic log, gamma ray neutron log, etc.). (Rules 82-2-105 & 82-2-125) KCC# (316) 263-3238.

LICENSE # 5562 EXPIRATION DATE 6-30-83

OPERATOR Liberty Enterprises Inc. API NO. 15-163-21,932 00-00

ADDRESS 308 W. Mill COUNTY Rooks

Plainville, Kansas 67663 FIELD

** CONTACT PERSON Charles G. Comeau PROD. FORMATION

PHONE 913-434-4686

PURCHASER LEASE Rempe

ADDRESS WELL NO. #1

DRILLING Pioneer Drilling Company WELL LOCATION C S/2 SW NE

CONTRACTOR ADDRESS 308 W. Mill 2310 Ft. from North Line and

Plainville, Kansas 67663 1980 Ft. from East Line of

PLUGGING Pioneer Drilling Company the NE (Qtr.) SEC 34 TWP 9s RGE18W

CONTRACTOR ADDRESS 308 W. Mill

Plainville, Kansas 67663

TOTAL DEPTH 3720' PBTB

SPUD DATE 1-7-83 DATE COMPLETED 1-14-83

ELEV: GR 2141' DF 2144' KB 2146'

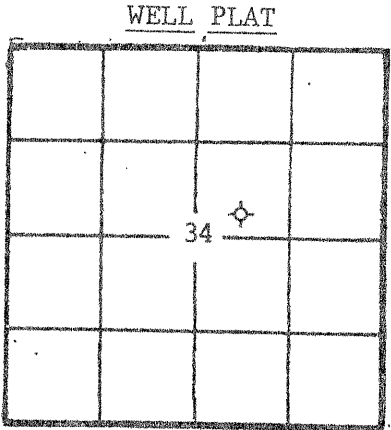
DRILLED WITH (CABLE) (ROTARY) (AIR) TOOLS.

DOCKET NO. OF DISPOSAL OR REPRESSURING WELL BEING USED TO DISPOSE OF WATER FROM THIS LEASE

Amount of surface pipe set and cemented 215' DV Tool Used?

THIS AFFIDAVIT APPLIES TO: (Circle ONE) - Oil, Gas, Shut-in Gas, (Dry) Disposal, Injection, Temporarily Abandoned, OWWO. Other

ALL REQUIREMENTS OF THE STATUTES, RULES AND REGULATIONS PROMULGATED TO REGULATE THE OIL AND GAS INDUSTRY HAVE BEEN FULLY COMPLIED WITH.



(Office Use Only) KCC KGS SWD/REP PLG.

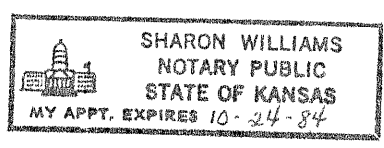
A F F I D A V I T

Charles G. Comeau, being of lawful age, hereby certifies that:

I am the Affiant, and I am familiar with the contents of the foregoing Affidavit. The statements and allegations contained therein are true and correct.

Signature of Charles G. Comeau (Name) Charles G. Comeau

SUBSCRIBED AND SWORN TO BEFORE ME this 20th day of January, 1983.



MY COMMISSION EXPIRES: Sharon Williams (NOTARY PUBLIC)

STAT. DIVISION JAN 24 1983 WICHITA, KANSAS

** The person who can be reached by phone regarding any questions concerning this information.

