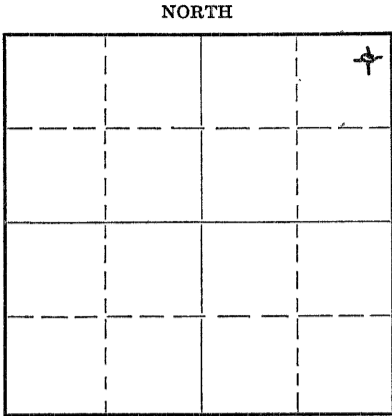


STATE OF KANSAS  
STATE CORPORATION COMMISSION

WELL PLUGGING RECORD

Give All Information Completely  
Make Required Affidavit  
Mail or Deliver Report to:  
Conservation Division  
State Corporation Commission  
800 Bitting Building  
Wichita, Kansas

Rocks..... County. Sec. 9 Twp. 9 Rge. (E) 19 (W)  
Location as "NE/CNW $\frac{1}{4}$ SW $\frac{1}{4}$ " or footage from lines NE NE NE  
Lease Owner Westgate-Greenland Oil Company  
Lease Name Crawford Well No. 2  
Office Address 1022 Union National Bank Building, Wichita 2, Kansas  
Character of Well (completed as Oil, Gas or Dry Hole) dry hole  
Date well completed July 8, 1950 19  
Application for plugging filed July 8, 1950 (Orally) 7-11-50 (Written) 19  
Application for plugging approved July 8, 1950 " 19  
Plugging commenced July 8, 1950 19  
Plugging completed July 8, 1950 19  
Reason for abandonment of well or producing formation.....



Locate well correctly on above  
Section Flat

If a producing well is abandoned, date of last production..... 19  
Was permission obtained from the Conservation Division or its agents before plugging was commenced? yes

Name of Conservation Agent who supervised plugging of this well Eldon Petty, Hays, Kansas  
Producing formation..... Depth to top..... Bottom..... Total Depth of Well..... Feet  
Show depth and thickness of all water, oil and gas formations.

OIL, GAS OR WATER RECORDS

CASING RECORD

Formation	Content	From	To	Size	Put In	Pulled Out
Surface		0	160	8 5/8"	160	none

Describe in detail the manner in which the well was plugged, indicating where the mud fluid was placed and the method or methods used in introducing it into the hole. If cement or other plugs were used, state the character of same and depth placed, from..... feet to..... feet for each plug set.

Filled hole with heavy mud from 3528 to 155 feet  
Dumped 15 sacks cement from 155' to 35 feet  
Set plug at 35 feet and ran 10 sacks cement to cellar base. (Halliburton method)

7-14-50

(If additional description is necessary, use BACK of this sheet)

Correspondence regarding this well should be addressed to Westgate-Greenland Oil Company  
Address 1022 Union National Bank Building, Wichita 2, Kansas


STATE OF Kansas, COUNTY OF Sedgwick, ss.  
G. E. Bitler (employee of owner) ~~and conservation operator~~ of the above-described well, being first duly sworn on oath, says: That I have knowledge of the facts, statements, and matters herein contained and the log of the above-described well as filed and that the same are true and correct. So help me God.

(Signature) *G. E. Bitler*

1022 Union National Bank Building, Wichita, Ks  
(Address)

SUBSCRIBED AND SWORN to before me this 13th day of July, 1950.  
*Esther Russell*  
Notary Public.

My commission expires May 25, 1953



COMPANY: Westgate Greenland Oil Co.  
 CONTRACTOR: Jackson Drilling Corporation  
 FARM: Crawford #2  
 LOCATION: NE NE NE Section 9-9-19W  
 Rooks County, Kansas  
 ELEVATION: 2035  
 COMMENCED: June 29, 1950  
 COMPLETED: July 8, 1950

0	to	30	Clay & sand
30	to	160	Shale & shells
160	to	570	Shale
570	to	645	Shale & sand
645	to	745	Shale
745	to	854	Sand
854	to	920	Shale & red bed
920	to	1125	Sand
1125	to	1455	Red bed w/ shale
1455	to	1496	Anhydrite
1496	to	1804	Shale & shells
1804	to	1980	Shale & lime w/ salt
1980	to	2005	Lime w/ shale breaks
2005	to	2280	Lime & shale
2280	to	2350	Lime
2350	to	2830	Shale & lime
2830	to	2885	Lime w/ shale breaks
2885	to	3229	Shale & lime
3229	to	3429	Lime
3429	to	3530	Shale & lime
		3530 T.D.	

8 5/8" - 24# casing set at 160 feet - Cemented with 125 sacks cement and 1 sack calcium chloride.

Top - Arbuckle - 3504

Anhydrite - 1455

Base Kansas City - 3444

Lansing - 3227

Conglomerate - 3473

Dry and abandoned


Measurements from top of derrick floor.

### C E R T I F I C A T E

I, Clare A. Stewart, do hereby certify that the above and foregoing is a true and correct copy of log of the Crawford #2, Section 9-9-19W, Rooks County, Kansas, as reflected by files of the Jackson Drilling Corporation.

  
Clare A. Stewart

Subscribed and sworn to before me, a Notary Public, within and for Johnson County, Kansas, this 14th day of July, 1950.

  
Dorothy J. Wilson  
Notary Public  
KANSAS

My Commission expires November 30, 1950.

