

For KCC Use:  
 Effective Date: 12-5-07  
 District # 1  
 SGA?  Yes  No

KANSAS CORPORATION COMMISSION  
 OIL & GAS CONSERVATION DIVISION

Form C-1  
 October 2007  
 Form must be Typed  
 Form must be Signed  
 All blanks must be Filled

**NOTICE OF INTENT TO DRILL**

Must be approved by KCC five (5) days prior to commencing well

Expected Spud Date: 12/05/2007  
 month day year

OPERATOR: License# 33036 ✓  
 Name: Strata Exploration, Inc.  
 Address 1: PO Box 401  
 Address 2: 201 NE 7th St.  
 City: Fairfield State: IL Zip: 62837 +  
 Contact Person: John R. Kinney  
 Phone: 618-842-2610  
 CONTRACTOR: License# 5142 ✓  
 Name: Sterling Drilling Company

Well Drilled For:  Oil ✓  Gas  
 Seismic; # of Holes \_\_\_\_\_  
 Other: \_\_\_\_\_  
 Well Class:  Enh Rec  Infield  Pool Ext. ✓  
 Storage  Wildcat  Other  
 Disposal  
 Type Equipment:  Mud Rotary ✓  
 Air Rotary  
 Cable  
 If OWWO: old well information as follows:

Operator: \_\_\_\_\_  
 Well Name: \_\_\_\_\_  
 Original Completion Date: \_\_\_\_\_ Original Total Depth: \_\_\_\_\_  
 Directional, Deviated or Horizontal wellbore?  Yes  No  
 If Yes, true vertical depth: \_\_\_\_\_  
 Bottom Hole Location: \_\_\_\_\_  
 KCC DKT #: \_\_\_\_\_

Spot Description: \_\_\_\_\_  
 \_\_\_\_\_ SW - SW Sec. 4 Twp. 30 S. R. 32  E  W  
 (Q/Q/Q/Q) 660 feet from  N /  S Line of Section  
 660 feet from  E /  W Line of Section

Is SECTION:  Regular  Irregular?  
 (Note: Locate well on the Section Plat on reverse side)

County: Haskell  
 Lease Name: Morris Well #: 2-4  
 Field Name: Unnamed

Is this a Prorated / Spaced Field?  Yes  No  
 Target Formation(s): St. Louis  
 Nearest Lease or unit boundary line (in footage): 415

Ground Surface Elevation: 2903 feet MSL  
 Water well within one-quarter mile:  Yes  No ✓  
 Public water supply well within one mile:  Yes  No

Depth to bottom of fresh water: 600'  
 Depth to bottom of usable water: 700' 680'  
 Surface Pipe by Alternate:  I  II

Length of Surface Pipe Planned to be set: 1770'  
 Length of Conductor Pipe (if any): None  
 Projected Total Depth: 5700'  
 Formation at Total Depth: St. Louis

Water Source for Drilling Operations:  Well  Farm Pond  Other: \_\_\_\_\_  
 DWR Permit #: \_\_\_\_\_ (Note: Apply for Permit with DWR )

Will Cores be taken?  Yes  No  
 If Yes, proposed zone: \_\_\_\_\_

**PRORATED & SPACED: HUBOTON**

**AFFIDAVIT**

RECEIVED

The undersigned hereby affirms that the drilling, completion and eventual plugging of this well will comply with K.S.A. 55 et. seq. KANSAS CORPORATION COMMISSION  
 It is agreed that the following minimum requirements will be met:

NOV 30 2007

1. Notify the appropriate district office **prior** to spudding of well;
2. A copy of the approved notice of intent to drill **shall be** posted on each drilling rig;
3. The minimum amount of surface pipe as specified below **shall be set** by circulating cement to the top; in all cases surface pipe shall be cemented through all unconsolidated materials plus a minimum of 20 feet into the underlying formation.
4. If the well is dry hole, an agreement between the operator and the district office on plug length and placement is necessary **prior to plugging**;
5. The appropriate district office will be notified before well is either plugged or production casing is cemented in;
6. If an ALTERNATE II COMPLETION, production pipe shall be cemented from below any usable water to surface within **120 DAYS** of spud date. Or pursuant to Appendix "B" - Eastern Kansas surface casing order #133,891-C, which applies to the KCC District 3 area, alternate II cementing must be completed within 30 days of the spud date or the well shall be plugged. **In all cases, NOTIFY district office** prior to any cementing.

I hereby certify that the statements made herein are true and correct to the best of my knowledge and belief.

Date: 11/14/2007 Signature of Operator or Agent: John R. Kinney Title: President

**For KCC Use ONLY**  
 API # 15: 081-21776-000  
 Conductor pipe required None feet  
 Minimum surface pipe required 700 feet per ALT.  I  II  
 Approved by: John R. Kinney 11-30-07  
 This authorization expires: 11-30-08  
 (This authorization void if drilling not started within 12 months of approval date.)  
 Spud date: \_\_\_\_\_ Agent: \_\_\_\_\_

**Remember to:**

- File Drill Pit Application (form CDP-1) with Intent to Drill;
- File Completion Form ACO-1 within 120 days of spud date;
- File acreage attribution plat according to field prorations orders;
- Notify appropriate district office 48 hours prior to workover or re-entry;
- Submit plugging report (CP-4) after plugging is completed (within 60 days);
- Obtain written approval before disposing or injecting salt water.
- If this permit has expired (See: authorized expiration date) please check the box below and return to the address below.

Well Not Drilled - Permit Expired Date: \_\_\_\_\_  
 Signature of Operator or Agent: \_\_\_\_\_

4  
30  
32  
 E  
 W

**IN ALL CASES PLOT THE INTENDED WELL ON THE PLAT BELOW**

*Plat of acreage attributable to a well in a prorated or spaced field*

**If the intended well is in a prorated or spaced field, please fully complete this side of the form.** If the intended well is in a prorated or spaced field complete the plat below showing that the well will be properly located in relationship to other wells producing from the common source of supply. Please show all the wells and within 1 mile of the boundaries of the proposed acreage attribution unit for gas wells and within 1/2 mile of the boundaries of the proposed acreage attribution unit for oil wells.

API No. 15 - 081-21776-0000  
 Operator: Strata Exploration, Inc.  
 Lease: Morris  
 Well Number: 2-4  
 Field: Unnamed

Location of Well: County: Haskell  
 660 feet from  N /  S Line of Section  
 660 feet from  E /  W Line of Section  
 Sec. 4 Twp. 30 S. R. 32  E  W

Number of Acres attributable to well: \_\_\_\_\_  
 QTR/QTR/QTR/QTR of acreage: \_\_\_\_\_ - \_\_\_\_\_ - SW - SW

Is Section:  Regular or  Irregular

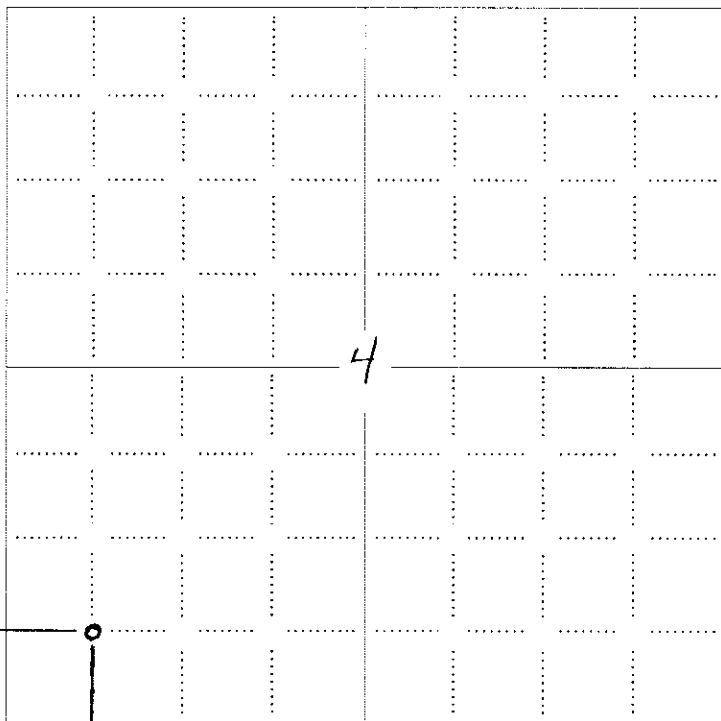
**If Section is Irregular, locate well from nearest corner boundary.**

Section corner used:  NE  NW  SE  SW

**PLAT**

*(Show location of the well and shade attributable acreage for prorated or spaced wells.)*

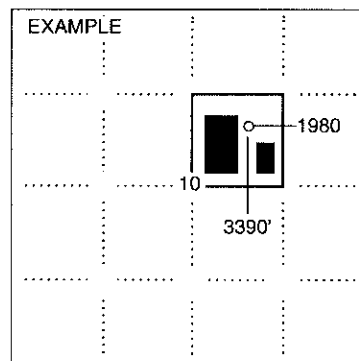
*(Show footage to the nearest lease or unit boundary line.)*



**NOTE: In all cases locate the spot of the proposed drilling location.**

660'

RECEIVED  
 KANSAS CORPORATION COMMISSION  
 NOV 30 2007  
 CONSERVATION DIVISION  
 WICHITA, KS



SEWARD CO.


**In plotting the proposed location of the well, you must show:**

1. The manner in which you are using the depicted plat by identifying section lines, i.e. 1 section, 1 section with 8 surrounding sections, 4 sections, etc.
2. The distance of the proposed drilling location from the south / north and east / west outside section lines.
3. The distance to the nearest lease or unit boundary line (in footage).
4. If proposed location is located within a prorated or spaced field a certificate of acreage attribution plat must be attached: (CO-7 for oil wells; CG-8 for gas wells).

**KANSAS CORPORATION COMMISSION  
OIL & GAS CONSERVATION DIVISION  
APPLICATION FOR SURFACE PIT**

Form CDP-1  
April 2004  
Form must be Typed

*Submit in Duplicate*

Operator Name: <b>Strata Exploration, Inc.</b>		License Number: <b>33036</b>	
Operator Address: <b>PO Box 401</b>		<b>201 NE 7th St. Fairfield IL 62837</b>	
Contact Person: <b>John R. Kinney</b>		Phone Number: <b>618-842-2610</b>	
Lease Name & Well No.: <b>Morris 2-4</b>		Pit Location (QQQQ): _____ <b>SW</b> _____ <b>SW</b>	
Type of Pit: <input type="checkbox"/> Emergency Pit <input type="checkbox"/> Burn Pit <input type="checkbox"/> Settling Pit <input checked="" type="checkbox"/> Drilling Pit <input type="checkbox"/> Workover Pit <input type="checkbox"/> Haul-Off Pit <i>(If WP Supply API No. or Year Drilled)</i>		Pit is: <input checked="" type="checkbox"/> Proposed <input type="checkbox"/> Existing If Existing, date constructed: _____ Pit capacity: _____ (bbls)	
Is the pit located in a Sensitive Ground Water Area? <input type="checkbox"/> Yes <input checked="" type="checkbox"/> No		Chloride concentration: _____ mg/l <i>(For Emergency Pits and Settling Pits only)</i>	
Is the bottom below ground level? <input checked="" type="checkbox"/> Yes <input type="checkbox"/> No		Artificial Liner? <input type="checkbox"/> Yes <input checked="" type="checkbox"/> No	
Pit dimensions (all but working pits): _____ Length (feet) _____ Width (feet) _____ N/A: Steel Pits Depth from ground level to deepest point: _____ 5 _____ (feet) _____ No Pit			
If the pit is lined give a brief description of the liner material, thickness and installation procedure.		Describe procedures for periodic maintenance and determining liner integrity, including any special monitoring.	
Distance to nearest water well within one-mile of pit <b>2323</b> _____ 2640 _____ feet    Depth of water well _____ 410 _____ feet		Depth to shallowest fresh water _____ 275 _____ feet. Source of information: <input type="checkbox"/> measured <input type="checkbox"/> well owner <input type="checkbox"/> electric log <input checked="" type="checkbox"/> KDWR	
<b>Emergency, Settling and Burn Pits ONLY:</b> Producing Formation: _____ Number of producing wells on lease: _____ Barrels of fluid produced daily: _____ Does the slope from the tank battery allow all spilled fluids to flow into the pit? <input type="checkbox"/> Yes <input type="checkbox"/> No		<b>Drilling, Workover and Haul-Off Pits ONLY:</b> Type of material utilized in drilling/workover: <b>Fresh Mud</b> Number of working pits to be utilized: _____ 1 _____ Abandonment procedure: <b>Evaporation &amp; Backfill</b> _____ Drill pits must be closed within 365 days of spud date.	
<b>RECEIVED</b> I hereby certify that the above statements are true and correct to the best of my knowledge and belief. <b>KANSAS CORPORATION COMMISSION</b> <div style="display: flex; justify-content: space-between;"> <div>                     _____                      Date                      11/14/2007                 </div> <div style="text-align: center;">                       Signature of Applicant or Agent                 </div> <div style="text-align: right;"> <b>NOV 30 2007</b>                      CONSERVATION DIVISION                      WICHITA, KS                 </div> </div>			
<b>KCC OFFICE USE ONLY</b> Steel Pit <input type="checkbox"/> RFAC <input checked="" type="checkbox"/> RFAS <input type="checkbox"/>			
Date Received: <b>11/30/07</b> Permit Number: _____    Permit Date: <b>11/30/07</b> Lease Inspection: <input type="checkbox"/> Yes <input type="checkbox"/> No			

15-081-21776-0000

Mail to: KCC - Conservation Division, 130 S. Market - Room 2078, Wichita, Kansas 67202

*Public Water Supply Well located: SESESE 32-29-32W  
5056' from Location T.D. 451    Screened from 346'-446'*



Kathleen Sebelius, Governor  
Thomas E. Wright, Chairman  
Michael C. Moffet, Commissioner  
Joseph F. Harkins, Commissioner

November 30, 2007

John R Kinney  
Strata Exploration, Inc.  
PO Box 401  
201 NE 7<sup>th</sup> St  
Fairfield IL 62837

Re: Drilling Pit Application  
Morris Lease Well No. 2-4  
SW/4 04-30S-32W  
Haskell County, Kansas

Dear Mr. Kinney:

District staff has inspected the above referenced location and has determined that the reserve pit shall be constructed **without slots**, the bottom shall be flat and reasonably level, and the free fluids must be removed. The fluids are to be removed from the reserve pit as soon as practical after drilling operations have ceased.

**If production casing is set all completion fluids shall be removed from the working pits daily. NO completion fluids or non-exempt wastes shall be placed in the reserve pit.**

The fluids should be taken to an authorized disposal well. Please call the District Office at (620) 225-8888 when the fluids have been removed. Please file form CDP-5 (August 2004), Exploration and Production Waste Transfer, within 30 days of fluid removal. Conservation division forms are available through our office and on the KCC web site: <http://kcc.ks.gov/conservation/forms/>

**A copy of this letter should be posted in the doghouse along with the approved Intent to Drill.** If you have any questions or concerns please feel free to contact the undersigned at the above address.

Sincerely,

A handwritten signature in black ink that reads "Jonelle Rains". The signature is written in a cursive, flowing style.

Jonelle Rains, Supervisor  
Department of Environmental Protection and Remediation

cc: Steve Durrant  
File