

For KCC Use:  
 Effective Date: 12-26-07  
 District #: 3  
 SGA?  Yes  No

KANSAS CORPORATION COMMISSION  
 OIL & GAS CONSERVATION DIVISION  
**NOTICE OF INTENT TO DRILL**

Form C-1  
 December 2002  
**Form must be Typed**  
**Form must be Signed**  
**All blanks must be Filled**

Must be approved by KCC five (5) days prior to commencing well

Expected Spud Date January 10, 2008  
 month day year

Spot  East  
 SW - NW - SW Sec. 4 Twp. 30 S. R. 16  West  
1370 feet from  N /  S Line of Section  
360 feet from  E /  W Line of Section

OPERATOR: License# 33739  
 Name: SEK Energy, LLC  
 Address: P.O. Box 55  
 City/State/Zip: Benedict, KS 66714  
 Contact Person: George Slaughter  
 Phone: (620) 698-2150

Is SECTION  Regular  Irregular?

(Note: Locate well on the Section Plat on reverse side)

CONTRACTOR: License# Will be licensed by KCC  
 Name: Will Advise on ACO-1

County: Wilson  
 Lease Name: Bosch, David Well #: 1-4  
 Field Name: Cherokee Basin CBM

Is this a Prorated / Spaced Field?  Yes  No

Target Formation(s): Mississippi

Nearest Lease or unit boundary: 360

Ground Surface Elevation: 827 feet MSL

Water well within one-quarter mile:  Yes  No

Public water supply well within one mile:  Yes  No

Depth to bottom of fresh water: 100

Depth to bottom of usable water: 200-150

Surface Pipe by Alternate:  1  2

Length of Surface Pipe Planned to be set: 25

Length of Conductor Pipe required: None

Projected Total Depth: 1150'

Formation at Total Depth: Mississippi

Water Source for Drilling Operations:

Well  Farm Pond Other Air

DWR Permit #: \_\_\_\_\_

(Note: Apply for Permit with DWR )

Will Cores be taken?  Yes  No

If Yes, proposed zone: \_\_\_\_\_

RECEIVED  
 KANSAS CORPORATION COMMISSION

DEC 21 2007

CONSERVATION DIVISION  
 WICHITA, KS

**AFFIDAVIT**

The undersigned hereby affirms that the drilling, completion and eventual plugging of this well will comply with K.S.A. 55 et. seq.

It is agreed that the following minimum requirements will be met:

1. Notify the appropriate district office **prior** to spudding of well;
2. A copy of the approved notice of intent to drill **shall be posted** on each drilling rig;
3. The minimum amount of surface pipe as specified below **shall be set** by circulating cement to the top; in all cases surface pipe **shall be set** through all unconsolidated materials plus a minimum of 20 feet into the underlying formation.
4. If the well is dry hole, an agreement between the operator and the district office on plug length and placement is necessary **prior to plugging**;
5. The appropriate district office will be notified before well is either plugged or production casing is cemented in;
6. If an ALTERNATE II COMPLETION, production pipe shall be cemented from below any usable water to surface within **120 days** of spud date. Or pursuant to Appendix "B" - Eastern Kansas surface casing order #133,891-C, which applies to the KCC District 3 area, alternate II cementing must be completed within 30 days of the spud date or the well shall be plugged. **In all cases, NOTIFY district office** prior to any cementing.

I hereby certify that the statements made herein are true and to the best of my knowledge and belief.

Date: 12-18-2007 Signature of Operator or Agent: George E. Slaughter Title: Manager

**For KCC Use ONLY**  
 API # 15 - 205-27388-0000  
 Conductor pipe required None feet  
 Minimum surface pipe required 20 feet per Alt. **X2**  
 Approved by: Rue 12-21-07  
 This authorization expires: 12-21-08  
 (This authorization void if drilling not started within 12 months of approval date.)  
 Spud date: \_\_\_\_\_ Agent: \_\_\_\_\_

**Remember to:**

- File Drill Pit Application (form CDP-1) with Intent to Drill;
- File Completion Form ACO-1 within 120 days of spud date;
- File acreage attribution plat according to field proration orders;
- Notify appropriate district office 48 hours prior to workover or re-entry;
- Submit plugging report (CP-4) after plugging is completed;
- Obtain written approval before disposing or injecting salt water.

- If this permit has expired (See: authorized expiration date) please check the box below and return to the address below.

Well Not Drilled - Permit Expired

Signature of Operator or Agent: \_\_\_\_\_

Date: \_\_\_\_\_

4  
30  
10E

**IN ALL CASES PLOT THE INTENDED WELL ON THE PLAT BELOW**

*Plat of acreage attributable to a well in a prorated or spaced field*

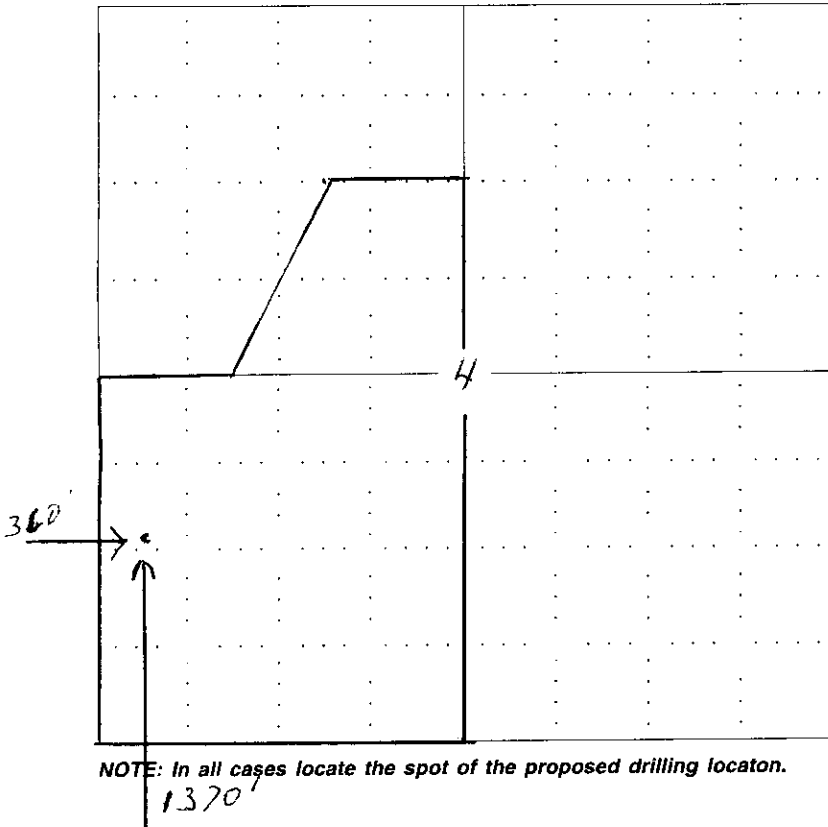
**If the intended well is in a prorated or spaced field, please fully complete this side of the form.** If the intended well is in a prorated or spaced field complete the plat below showing that the well will be properly located in relationship to other wells producing from the common source of supply. Please show all the wells and within 1 mile of the boundaries of the proposed acreage attribution unit for gas wells and within 1/2 mile of the boundaries of the proposed acreage attribution unit for oil wells.

API No. 15 - \_\_\_\_\_  
 Operator: SEK Energy, LLC  
 Lease: Bosch, David  
 Well Number: 1-4  
 Field: Cherokee Basin CBM  
 Number of Acres attributable to well: 40  
 QTR / QTR / QTR of acreage: SW - NW - SW

Location of Well: County: Wilson  
1370 feet from  N /  S Line of Section  
360 feet from  E /  W Line of Section  
 Sec. 4 Twp. 30 S. R. 16  East  West  
 Is Section:  Regular or  Irregular  
**If Section is Irregular, locate well from nearest corner boundary.**  
 Section corner used:  NE  NW  SE  SW

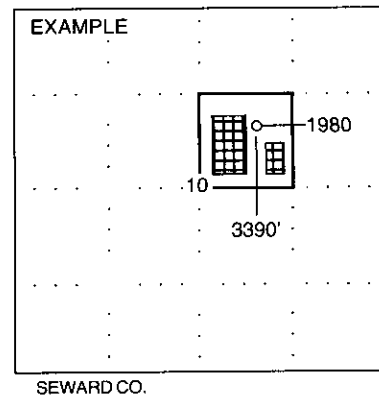
**PLAT**

*(Show location of the well and shade attributable acreage for prorated or spaced wells.)  
 (Show footage to the nearest lease or unit boundary line.)*



**NOTE: In all cases locate the spot of the proposed drilling location.**

RECEIVED  
 KANSAS CORPORATION COMMISSION  
 DEC 21 2007  
 CONSERVATION DIVISION  
 WICHITA, KS




**In plotting the proposed location of the well, you must show:**

1. The manner in which you are using the depicted plat by identifying section lines, i.e. 1 section, 1 section with 8 surrounding sections, 4 sections, etc.
2. The distance of the proposed drilling location from the section's south / north and east / west.
3. The distance to the nearest lease or unit boundary line.
4. If proposed location is located within a prorated or spaced field a certificate of acreage attribution plat must be attached: (CO-7 for oil wells; CG-8 for gas wells).

**KANSAS CORPORATION COMMISSION  
OIL & GAS CONSERVATION DIVISION  
APPLICATION FOR SURFACE PIT**

Form CDP-1  
April 2004  
Form must be Typed

*Submit in Duplicate*

|  |   |   |
|--|---|---|
| Operator Name: <b>SEK Energy, LLC</b>  |   | License Number: <b>33739</b>  |
| Operator Address: <b>P.O. Box 55 Benedict, KS 66714</b>  |   |   |
| Contact Person: <b>George Slaughter</b>  |   | Phone Number: ( <b>620</b> ) <b>698 - 2150</b>  |
| Lease Name & Well No.: <b>Bosch, David 1-4</b>   |   | Pit Location (QQQQ):<br><b>SW . NW . SW .</b>   |
| Type of Pit:<br><input type="checkbox"/> Emergency Pit <input type="checkbox"/> Burn Pit<br><input type="checkbox"/> Settling Pit <input checked="" type="checkbox"/> Drilling Pit<br><input type="checkbox"/> Workover Pit <input type="checkbox"/> Haul-Off Pit<br><small>(If WP Supply API No. or Year Drilled)</small> | Pit is:<br><input checked="" type="checkbox"/> Proposed <input type="checkbox"/> Existing<br>If Existing, date constructed:<br>_____<br>Pit capacity:<br>_____ (bbls) | Sec. <b>4</b> Twp. <b>30</b> R. <b>16</b> <input checked="" type="checkbox"/> East <input type="checkbox"/> West<br><b>1370</b> Feet from <input type="checkbox"/> North / <input checked="" type="checkbox"/> South Line of Section<br><b>360</b> Feet from <input type="checkbox"/> East / <input checked="" type="checkbox"/> West Line of Section<br><b>Wilson</b> _____ County |
| Is the pit located in a Sensitive Ground Water Area? <input type="checkbox"/> Yes <input checked="" type="checkbox"/> No   |   | Chloride concentration: _____ mg/l<br><small>(For Emergency Pits and Settling Pits only)</small>  |
| Is the bottom below ground level?<br><input checked="" type="checkbox"/> Yes <input type="checkbox"/> No   | Artificial Liner?<br><input type="checkbox"/> Yes <input checked="" type="checkbox"/> No  | How is the pit lined if a plastic liner is not used?  |
| Pit dimensions (all but working pits): <b>25</b> Length (feet) <b>12</b> Width (feet)    _____ N/A: Steel Pits<br>Depth from ground level to deepest point: <b>6</b> (feet)  |   |   |
| If the pit is lined give a brief description of the liner material, thickness and installation procedure.  |   | Describe procedures for periodic maintenance and determining liner integrity, including any special monitoring.   |
| Distance to nearest water well within one-mile of pit<br><b>1911</b> feet    Depth of water well <b>84</b> feet<br>n/a    n/a  |   | Depth to shallowest fresh water <b>? 64</b> feet.<br>Source of information: <b>JR-HGS</b><br>_____ measured    _____ well owner    _____ electric log    _____ KDWR   |
| <b>Emergency, Settling and Burn Pits ONLY:</b><br>Producing Formation: _____<br>Number of producing wells on lease: _____<br>Barrels of fluid produced daily: _____<br>Does the slope from the tank battery allow all spilled fluids to flow into the pit? <input type="checkbox"/> Yes <input type="checkbox"/> No        |   | <b>Drilling, Workover and Haul-Off Pits ONLY:</b><br>Type of material utilized in drilling/workover: <b>Air</b><br>Number of working pits to be utilized: <b>1</b><br>Abandonment procedure: <b>Allow pit to air dry, then backfill with original dirt.</b><br>_____<br>Drill pits must be closed within 365 days of spud date.   |
| I hereby certify that the above statements are true and correct to the best of my knowledge and belief.  |   |   |
| 12-18-2007<br>Date   | <br>Signature of Applicant or Agent   |   |

**RECEIVED**  
KANSAS CORPORATION COMMISSION  
**DEC 21 2007**  
CONSERVATION DIVISION  
WICHITA, KS

15205-27 388-0000

|                                |                      |                              |   |
|--------------------------------|----------------------|------------------------------|---|
| <b>KCC OFFICE USE ONLY</b>     |                      |                              |   |
| Date Received: <b>12/21/07</b> | Permit Number: _____ | Permit Date: <b>12/21/07</b> | Lease Inspection: <input type="checkbox"/> Yes <input checked="" type="checkbox"/> No |

Mail to: KCC - Conservation Division, 130 S. Market - Room 2078, Wichita, Kansas 67202