

For KCC Use: 1-1-08  
 Effective Date: 3  
 District #: 3  
 SGA?  Yes  No

KANSAS CORPORATION COMMISSION  
 OIL & GAS CONSERVATION DIVISION

Form C-1

October 2007

Form must be Typed  
 Form must be Signed  
 All blanks must be Filled

NOTICE OF INTENT TO DRILL

Must be approved by KCC five (5) days prior to commencing well

Expected Spud Date: 12 7 2007  
 month day year

OPERATOR: License# 33623  
 Name: Allenergy  
 Address 1: PO Box 1413 Coffeyville KS 67337  
 Address 2: 6213 Sawgrass Place  
 City: Bartlesville State: OK Zip: 74006  
 Contact Person: Andy Park  
 Phone: 820-252-5009

CONTRACTOR: License# 5989  
 Name: Finney Drilling

Well Drilled For:  Oil  Gas  
 Enh Rec  Storage  Disposal  
 Seismic; # of Holes: \_\_\_\_\_  
 Other: \_\_\_\_\_  
 If OWWO: old well information as follows:

Well Class:  Infield  Pool Ext.  Wildcat  Other  
 Type Equipment:  Mud Rotary  Air Rotary  Cable

Operator: n/a  
 Well Name: n/a  
 Original Completion Date: n/a Original Total Depth: n/a

Directional, Deviated or Horizontal wellbore?  Yes  No  
 If Yes, true vertical depth: n/a  
 Bottom Hole Location: n/a  
 KCC DKT #: n/a

Spot Description:  
 \_\_\_\_\_ Sec. 10 Twp. 34 S. R. 13  E  W  
 \_\_\_\_\_ feet from  N /  S Line of Section  
 \_\_\_\_\_ feet from  E /  W Line of Section

Is SECTION:  Regular  Irregular?  
 (Note: Locate well on the Section Plat on reverse side)  
 County: Chautauqua

Lease Name: Ball Well #: G4-19  
 Field Name: Havana Wayside  
 Is this a Prorated / Spaced Field?  Yes  No

Target Formation(s): Weiser  
 Nearest Lease or unit boundary line (in footage): 275  
 Ground Surface Elevation: 805 feet MSL  
 Water well within one-quarter mile:  Yes  No  
 Public water supply well within one mile:  Yes  No

Depth to bottom of fresh water: 80  
 Depth to bottom of usable water: 225  
 Surface Pipe by Alternate:  I  II  
 Length of Surface Pipe Planned to be set: 40  
 Length of Conductor Pipe (if any): n/a  
 Projected Total Depth: 1050  
 Formation at Total Depth: Bandera Shale

Water Source for Drilling Operations:  
 Well  Farm Pond  Other:  
 DWR Permit #: \_\_\_\_\_

(Note: Apply for Permit with DWR )  
 Will Cores be taken?  Yes  No  
 If Yes, proposed zone: \_\_\_\_\_

*Oil & Gas Lease description attached.*

AFFIDAVIT

The undersigned hereby affirms that the drilling, completion and eventual plugging of this well will comply with K.S.A. 55 et. seq.  
 It is agreed that the following minimum requirements will be met:

1. Notify the appropriate district office **prior** to spudding of well;
2. A copy of the approved notice of intent to drill **shall be** posted on each drilling rig;
3. The minimum amount of surface pipe as specified below **shall be set** by circulating cement to the top; in all cases surface pipe shall be set through all unconsolidated materials plus a minimum of 20 feet into the underlying formation.
4. If the well is dry hole, an agreement between the operator and the district office on plug length and placement is necessary **prior to plugging**;
5. The appropriate district office will be notified before well is either plugged or production casing is cemented in;
6. If an ALTERNATE II COMPLETION, production pipe shall be cemented from below any usable water to surface within **120 DAYS** of spud date. Or pursuant to Appendix "B" - Eastern Kansas surface casing order #133,891-C, which applies to the KCC District 3 area, alternate II cementing must be completed within 30 days of the spud date or the well shall be plugged. **in all cases, NOTIFY district office** prior to any cementing.

I hereby certify that the statements made herein are true and correct to the best of my knowledge and belief.

Date: 11-29-07 Signature of Operator or Agent: Andy Park Title: Agent

For KCC Use ONLY  
 API # 15 - 019-26869-0000  
 Conductor pipe required None feet  
 Minimum surface pipe required 40 feet per ALT.  I  II  
 Approved by EW 12-27-07  
 This authorization expires: 12-27-08  
 (This authorization void if drilling not started within 12 months of approval date.)  
 Spud date: \_\_\_\_\_ Agent: \_\_\_\_\_

- Remember to:
- File Drill Pit Application (form CDP-1) with Intent to Drill;
  - File Completion Form ACO-1 within 120 days of spud date;
  - File acreage attribution plat according to field proration orders;
  - Notify appropriate district office 48 hours prior to workover or re-entry;
  - Submit plugging report (CP-4) after plugging is completed (within 60 days);
  - Obtain written approval before disposing or injecting salt water.
  - If this permit has expired (See: authorized expiration date) please check the box below and return to the address below.
- Well Not Drilled - Permit Expired Date: \_\_\_\_\_  
 Signature of Operator or Agent: \_\_\_\_\_

10  
34  
13  
 E  
 W

Mail to: KCC - Conservation Division, 130 S. Market - Room 2078, Wichita, Kansas 67202

DEC 26 2007

CONSERVATION DIVISION  
 WICHITA, KS

RECEIVED  
 KANSAS CORPORATION COMMISSION  
 DEC 03 2007  
 CONSERVATION DIVISION  
 WICHITA, KS

RECEIVED  
 KANSAS CORPORATION COMMISSION

**IN ALL CASES PLOT THE INTENDED WELL ON THE PLAT BELOW**

*Plat of acreage attributable to a well in a prorated or spaced field*

**If the intended well is in a prorated or spaced field, please fully complete this side of the form.** If the intended well is in a prorated or spaced field complete the plat below showing that the well will be properly located in relationship to other wells producing from the common source of supply. Please show all the wells and within 1 mile of the boundaries of the proposed acreage attribution unit for gas wells and within 1/2 mile of the boundaries of the proposed acreage attribution unit for oil wells.

API No. 15 - 09-26869-0000  
 Operator: Allenergy  
 Lease: Ball  
 Well Number: G4-19  
 Field: Havana Wayside

Number of Acres attributable to well: 10  
 QTR/QTR/QTR/QTR of acreage:      -           -           -           -          

Location of Well: County: Chautauqua  
 95 feet from  N /  S Line of Section  
 275 feet from  E /  W Line of Section  
 Sec. 10 Twp. 34 S. R. 13  E  W

Is Section:  Regular or  Irregular

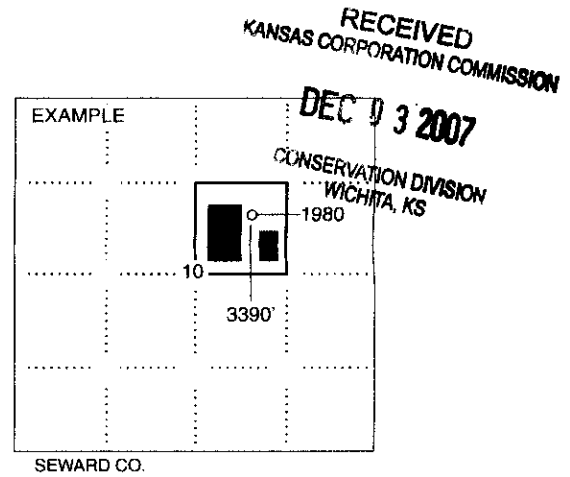
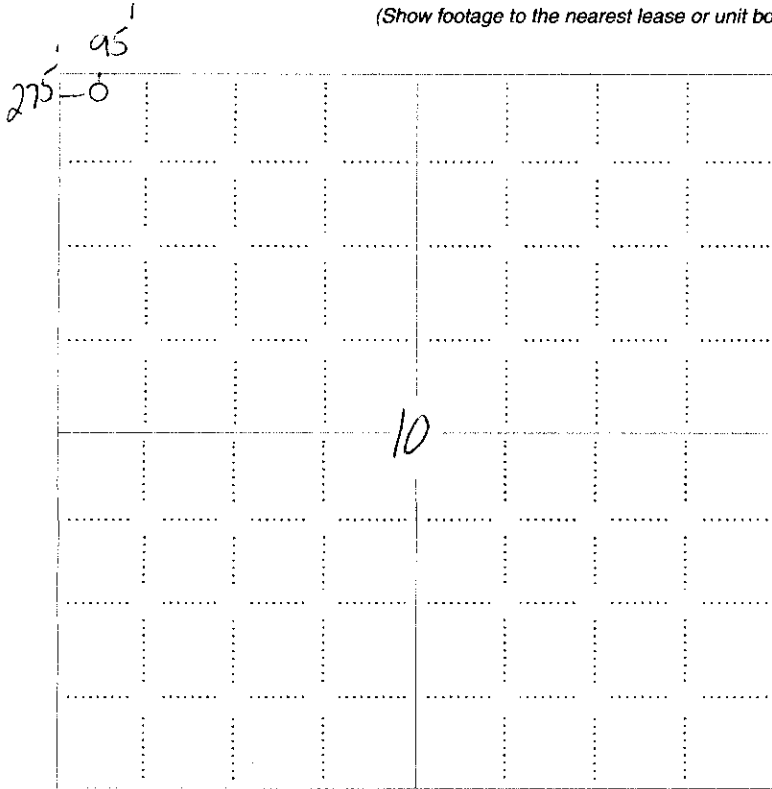
**If Section Is Irregular, locate well from nearest corner boundary.**

Section corner used:  NE  NW  SE  SW

**PLAT**

*(Show location of the well and shade attributable acreage for prorated or spaced wells.)*

*(Show footage to the nearest lease or unit boundary line.)*



**NOTE: In all cases locate the spot of the proposed drilling location.**

**In plotting the proposed location of the well, you must show:**

1. The manner in which you are using the depicted plat by identifying section lines, i.e. 1 section, 1 section with 8 surrounding sections, 4 sections, etc.
2. The distance of the proposed drilling location from the south / north and east / west outside section lines.
3. The distance to the nearest lease or unit boundary line (in footage).
4. If proposed location is located within a prorated or spaced field a certificate of acreage attribution plat must be attached (CG-8 for gas wells).

RECEIVED KANSAS CORPORATION COMMISSION

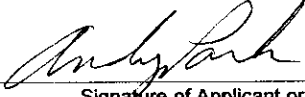
DEC 26 2007

CONSERVATION DIVISION WICHITA, KS

**KANSAS CORPORATION COMMISSION  
OIL & GAS CONSERVATION DIVISION  
APPLICATION FOR SURFACE PIT**

Form CDP-1  
April 2004  
Form must be Typed

*Submit in Duplicate*

Operator Name: <b>Allenergy</b>		License Number: <b>33623</b>
Operator Address: <b>PO Box1413 Coffeyville KS 67337 6213 Sawgrass Place Bartlesville OK 74006</b>		
Contact Person: <b>Andy Park</b>		Phone Number: <b>620-252-5009</b>
Lease Name & Well No.: <b>Ball G4-19</b>		Pit Location (QQQQ): _____ nw _____ nw _____ nw Sec. <b>10</b> Twp. <b>34</b> R. <b>13</b> <input checked="" type="checkbox"/> East <input type="checkbox"/> West <b>95</b> Feet from <input checked="" type="checkbox"/> North / <input type="checkbox"/> South Line of Section <b>275</b> Feet from <input type="checkbox"/> East / <input checked="" type="checkbox"/> West Line of Section <b>Chautauqua</b> County
Type of Pit: <input type="checkbox"/> Emergency Pit <input type="checkbox"/> Burn Pit <input type="checkbox"/> Settling Pit <input checked="" type="checkbox"/> Drilling Pit <input type="checkbox"/> Workover Pit <input type="checkbox"/> Haul-Off Pit <small>(If WP Supply API No. or Year Drilled)</small>	Pit is: <input checked="" type="checkbox"/> Proposed <input type="checkbox"/> Existing If Existing, date constructed: _____ Pit capacity: <b>400</b> (bbls)	
Is the pit located in a Sensitive Ground Water Area? <input type="checkbox"/> Yes <input checked="" type="checkbox"/> No		Chloride concentration: _____ mg/l <small>(For Emergency Pits and Settling Pits only)</small>
Is the bottom below ground level? <input checked="" type="checkbox"/> Yes <input type="checkbox"/> No	Artificial Liner? <input type="checkbox"/> Yes <input checked="" type="checkbox"/> No	How is the pit lined if a plastic liner is not used? <b>native mud</b>
Pit dimensions (all but working pits): <u>90</u> Length (feet) <u>8</u> Width (feet) <input type="checkbox"/> N/A: Steel Pits Depth from ground level to deepest point: <u>8</u> (feet) <input type="checkbox"/> No Pit		
If the pit is lined give a brief description of the liner material, thickness and installation procedure.		Describe procedures for periodic maintenance and determining liner integrity, including any special monitoring.
Distance to nearest water well within one-mile of pit <u>N/A</u> feet    Depth of water well _____ feet		Depth to shallowest fresh water <u>80</u> feet. Source of information: <input type="checkbox"/> measured <input type="checkbox"/> well owner <input type="checkbox"/> electric log <input checked="" type="checkbox"/> KDWR
<b>Emergency, Settling and Burn Pits ONLY:</b> Producing Formation: _____ Number of producing wells on lease: _____ Barrels of fluid produced daily: _____ Does the slope from the tank battery allow all spilled fluids to flow into the pit? <input type="checkbox"/> Yes <input type="checkbox"/> No		<b>Drilling, Workover and Haul-Off Pits ONLY:</b> Type of material utilized in drilling/workover: <u>fresh water</u> Number of working pits to be utilized: <u>1</u> Abandonment procedure: <u>let dry and fill</u> Drill pits must be closed within 365 days of spud date.
I hereby certify that the above statements are true and correct to the best of my knowledge and belief.		
<u>11-29-07</u> Date	 Signature of Applicant or Agent	<b>RECEIVED</b> KANSAS CORPORATION COMMISSION <b>DEC 03 2007</b> CONSERVATION DIVISION WICHITA, KS

15-019-24869-0000

<b>KCC OFFICE USE ONLY</b>		Steel Pit <input type="checkbox"/>	RFAC <input type="checkbox"/>	RFAS <input type="checkbox"/>
Date Received: <u>12/3/07</u>	Permit Number: _____	Permit Date: <u>12/3/07</u>	Lease Inspection: <input type="checkbox"/> Yes <input checked="" type="checkbox"/> No	

Mail to: KCC - Conservation Division, 130 S. Market - Room 2078, Wichita, Kansas 67202

**RECEIVED**  
KANSAS CORPORATION COMMISSION

**DEC 26 2007**

CONSERVATION DIVISION