

For KCC Use:
Effective Date: 1-2-08
District # 3
SGA? Yes No

KANSAS CORPORATION COMMISSION
OIL & GAS CONSERVATION DIVISION

NOTICE OF INTENT TO DRILL

Must be approved by KCC five (5) days prior to commencing well

Form C-1
December 2002
Form must be Typed
Form must be Signed
All blanks must be Filled

Expected Spud Date 1-10-08
month day year

OPERATOR: License# 32887
Name: Endeavor Energy Resources, LP
Address: PO Box 40
Delaware, OK 74027
City/State/Zip:
Contact Person: Joe Driskill
Phone: 918-467-3111

CONTRACTOR: License# 33072
Name: Well Refined Drilling

Well Drilled For:	Well Class:	Type Equipment:
<input type="checkbox"/> Oil	<input type="checkbox"/> Enh Rec	<input checked="" type="checkbox"/> Infield
<input checked="" type="checkbox"/> Gas	<input type="checkbox"/> Storage	<input type="checkbox"/> Mud Rotary
<input type="checkbox"/> OWWO	<input type="checkbox"/> Disposal	<input checked="" type="checkbox"/> Air Rotary
<input type="checkbox"/> Seismic; # of Holes	<input type="checkbox"/> Wildcat	<input type="checkbox"/> Cable
<input type="checkbox"/> Other	<input type="checkbox"/> Other	

If OWWO: old well information as follows:
Operator: NA
Well Name: na
Original Completion Date: na Original Total Depth: na
Directional, Deviated or Horizontal wellbore? Yes No
If Yes, true vertical depth: NA
Bottom Hole Location: NA
KCC DKT #: NA

Spot NW NW Sec. 10 Twp. 34S S. R. 17 East West
660 feet from N / S Line of Section
660 feet from E / W Line of Section
Is SECTION Regular Irregular?

(Note: Locate well on the Section Plat on reverse side)
County: Montgomery
Lease Name: John Wishall Well #: 10-3
Field Name: Coffeyville

Is this a Prorated / Spaced Field? Yes No
Target Formation(s): Weir - Pittsburg Coal
Nearest Lease or unit boundary: 660
Ground Surface Elevation: unavailable feet MSL
Water well within one-quarter mile: Yes No
Public water supply well within one mile: Yes No
Depth to bottom of fresh water: 20'
Depth to bottom of usable water: 20' 150'
Surface Pipe by Alternate: 1 2
Length of Surface Pipe Planned to be set: 20'
Length of Conductor Pipe required: none
Projected Total Depth: 950'
Formation at Total Depth: Mississippi
Water Source for Drilling Operations:
 Well Farm Pond Other Air Drilled
DWR Permit #: _____
(Note: Apply for Permit with DWR)
Will Cores be taken? Yes No
If Yes, proposed zone: _____

AFFIDAVIT

The undersigned hereby affirms that the drilling, completion and eventual plugging of this well will comply with K.S.A. 55 et. seq.

It is agreed that the following minimum requirements will be met:

1. Notify the appropriate district office **prior** to spudding of well;
2. A copy of the approved notice of intent to drill **shall be** posted on each drilling rig;
3. The minimum amount of surface pipe as specified below **shall be set** by circulating cement to the top; in all cases surface pipe **shall be set** through all unconsolidated materials plus a minimum of 20 feet into the underlying formation.
4. If the well is dry hole, an agreement between the operator and the district office on plug length and placement is necessary **prior to plugging**;
5. The appropriate district office will be notified before well is either plugged or production casing is cemented in;
6. If an ALTERNATE II COMPLETION, production pipe shall be cemented from below any usable water to surface within **120 days** of spud date. Or pursuant to Appendix "B" - Eastern Kansas surface casing order #133,891-C, which applies to the KCC District 3 area, alternate II cementing must be completed within 30 days of the spud date or the well shall be plugged. **In all cases, NOTIFY district office** prior to any cementing.

I hereby certify that the statements made herein are true and to the best of my knowledge and belief.

Date: 12-28-07 Signature of Operator or Agent: Joe Driskill Title: Operations Superintendent

For KCC Use ONLY
API # 15 - 125-31510-0000
Conductor pipe required None feet
Minimum surface pipe required 20 feet per Alt. X2
Approved by: RWT 12-28-07
This authorization expires: 12-28-08
(This authorization void if drilling not started within 12 months of approval date.)
Spud date: _____ Agent: _____

Remember to:
- File Drill Pit Application (form CDP-1) with Intent to Drill;
- File Completion Form ACO-1 within 120 days of spud date;
- File acreage attribution plat according to field proration orders;
- Notify appropriate district office 48 hours prior to workover or re-entry;
- Submit plugging report (CP-4) after plugging is completed;
- Obtain written approval before disposing or injecting salt water.
- If this permit has expired (See: authorized expiration date) please check the box below and return to the address below.
 Well Not Drilled - Permit Expired
Signature of Operator or Agent: _____
Date: _____

Mail to: KCC - Conservation Division, 130 S. Market - Room 2078, Wichita, Kansas 67202

RECEIVED
KANSAS CORPORATION COMMISSION
DEC 28 2007
CONSERVATION DIVISION
WICHITA, KS

IN ALL CASES PLOT THE INTENDED WELL ON THE PLAT BELOW

Plat of acreage attributable to a well in a prorated or spaced field

If the intended well is in a prorated or spaced field, please fully complete this side of the form. If the intended well is in a prorated or spaced field complete the plat below showing that the well will be properly located in relationship to other wells producing from the common source of supply. Please show all the wells and within 1 mile of the boundaries of the proposed acreage attribution unit for gas wells and within 1/2 mile of the boundaries of the proposed acreage attribution unit for oil wells.

API No. 15 - 125-31510-0000
 Operator: Endeavor Energy Resources, LP
 Lease: John Wishall
 Well Number: 10-3
 Field: Coffeyville
 Number of Acres attributable to well: 240
 QTR / QTR / QTR of acreage: _____ - _____ - _____ NW

Location of Well: County: Montgomery
 660 _____ feet from N / S Line of Section
 660 _____ feet from E / W Line of Section
 Sec. 10 Twp. 34S S. R. 17 East West

Is Section: Regular or Irregular

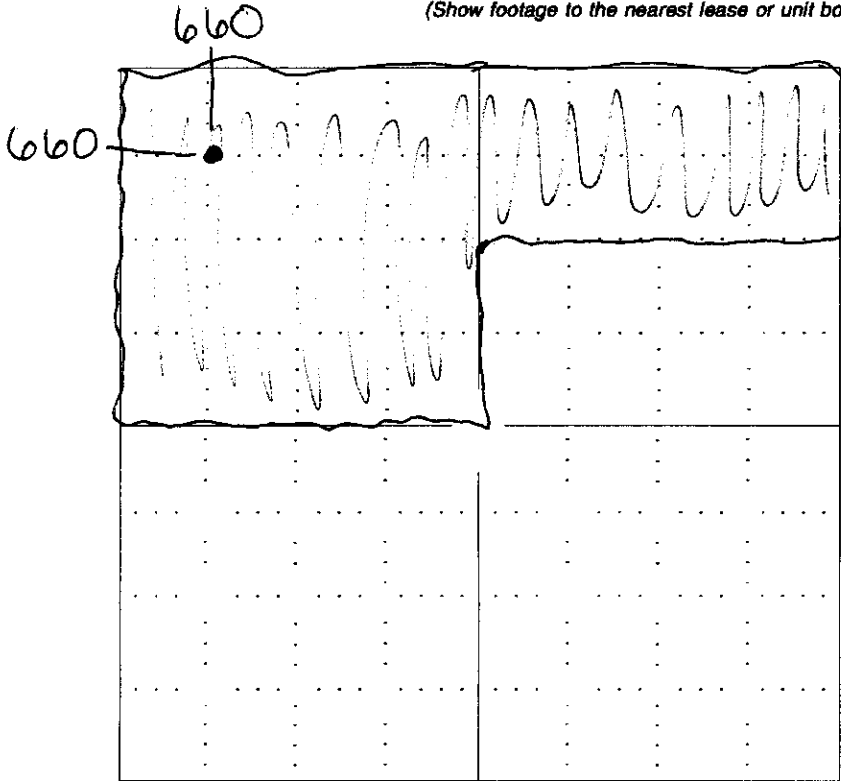
If Section is Irregular, locate well from nearest corner boundary.

Section corner used: NE NW SE SW

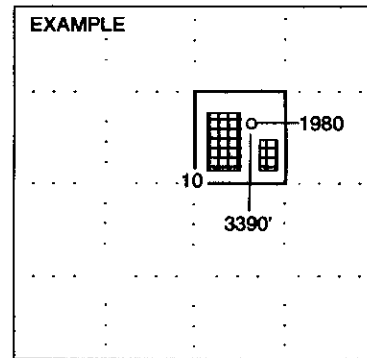
PLAT

(Show location of the well and shade attributable acreage for prorated or spaced wells.)

(Show footage to the nearest lease or unit boundary line.)



RECEIVED
 KANSAS CORPORATION COMMISSION
 DEC 28 2007
 CONSERVATION DIVISION
 WICHITA, KS



NOTE: In all cases locate the spot of the proposed drilling locaton.


In plotting the proposed location of the well, you must show:

1. The manner in which you are using the depicted plat by identifying section lines, i.e. 1 section, 1 section with 8 surrounding sections, 4 sections, etc.
2. The distance of the proposed drilling location from the section's south / north and east / west.
3. The distance to the nearest lease or unit boundary line.
4. If proposed location is located within a prorated or spaced field a certificate of acreage attribution plat must be attached: (CO-7 for oil wells; CG-8 for gas wells).

**KANSAS CORPORATION COMMISSION
OIL & GAS CONSERVATION DIVISION
APPLICATION FOR SURFACE PIT**

Form CDP-1
April 2004
Form must be Typed

Submit in Duplicate

Operator Name: Endeavor Energy Resources, LP		License Number: 32887
Operator Address: PO BOX 40 Delaware, OK 74027		
Contact Person: Joe Driskill		Phone Number: (918) 467 - 3111
Lease Name & Well No.: John Wishall 10-3		Pit Location (QQQQ): _____ - <u>NW</u> - <u>NW</u> Sec. 10 Twp. 34S R. 17 <input checked="" type="checkbox"/> East <input type="checkbox"/> West 660 Feet from <input checked="" type="checkbox"/> North / <input type="checkbox"/> South Line of Section 660 Feet from <input type="checkbox"/> East / <input checked="" type="checkbox"/> West Line of Section Montgomery County
Type of Pit: <input type="checkbox"/> Emergency Pit <input type="checkbox"/> Burn Pit <input type="checkbox"/> Settling Pit <input checked="" type="checkbox"/> Drilling Pit <input type="checkbox"/> Workover Pit <input type="checkbox"/> Haul-Off Pit <small>(If WP Supply API No. or Year Drilled)</small>	Pit is: <input checked="" type="checkbox"/> Proposed <input type="checkbox"/> Existing If Existing, date constructed: _____ Pit capacity: _____ (bbls)	
Is the pit located in a Sensitive Ground Water Area? <input type="checkbox"/> Yes <input checked="" type="checkbox"/> No		Chloride concentration: _____ mg/l <small>(For Emergency Pits and Settling Pits only)</small>
Is the bottom below ground level? <input checked="" type="checkbox"/> Yes <input type="checkbox"/> No	Artificial Liner? <input type="checkbox"/> Yes <input checked="" type="checkbox"/> No	How is the pit lined if a plastic liner is not used? natural clay / earth
Pit dimensions (all but working pits): 40 Length (feet) 16 Width (feet) _____ N/A: Steel Pits Depth from ground level to deepest point: 4' (feet)		
If the pit is lined give a brief description of the liner material, thickness and installation procedure. NA	Describe procedures for periodic maintenance and determining liner integrity, including any special monitoring. NA	
Distance to nearest water well within one-mile of pit _____ feet Depth of water well _____ feet unknown feet unknown feet	Depth to shallowest fresh water unknown feet. Source of information: _____ measured _____ well owner <input checked="" type="checkbox"/> electric log _____ KDWR	
Emergency, Settling and Burn Pits ONLY: Producing Formation: NA Number of producing wells on lease: na Barrels of fluid produced daily: na Does the slope from the tank battery allow all spilled fluids to flow into the pit? <input type="checkbox"/> Yes <input type="checkbox"/> No	Drilling, Workover and Haul-Off Pits ONLY: Type of material utilized in drilling/workover: Air Number of working pits to be utilized: 1 Abandonment procedure: dewater and backfill Drill pits must be closed within 365 days of spud date.	
I hereby certify that the above statements are true and correct to the best of my knowledge and belief.		
Date 12-26-07	Signature of Applicant or Agent 	

RECEIVED
KANSAS CORPORATION COMMISSION
DEC 28 2007
CONSERVATION DIVISION
WICHITA, KS

15-125-31510-0000

KCC OFFICE USE ONLY			
Date Received: 12/28/07	Permit Number: _____	Permit Date: 12/28/07	Lease Inspection: <input type="checkbox"/> Yes <input checked="" type="checkbox"/> No

Mail to: KCC - Conservation Division, 130 S. Market - Room 2078, Wichita, Kansas 67202