

15-181-20037-00-00

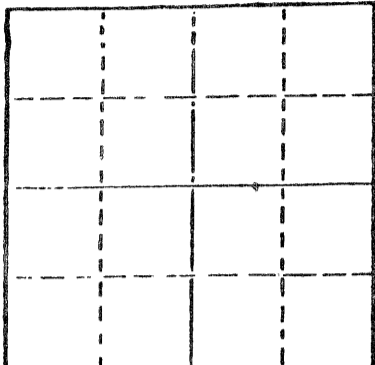
STATE OF KANSAS
STATE CORPORATION COMMISSION

WELL PLUGGING RECORD

Give All Information Completely
Make Required Affidavit
Mail or Deliver Report to
Conservation Division
State Corporation Comm.
245 North Water
Wichita, KS 67202

Sherman County, Sec. 12 Twp. 8S Rge. 37 E/W
Location as "NE/CNW $\frac{1}{4}$ SW $\frac{1}{4}$ " or footage from lines
C SE SE

Lease Owner Murfin Drilling Company
Lease Name LEHMAN Well No. 1-12
Office Address 617 Union Center, Wichita, KS 67202
Character of Well (Completed as Oil, Gas or Dry Hole)
Dry Hole



Locate well correctly on above
Section Plot

Date Well completed July 23 1978
Application for plugging filed July 23 1978
Application for plugging approved July 23 1978
Plugging commenced July 23 1978
Plugging completed July 23 1978
Reason for abandonment of well or producing formation
D&A

If a producing well is abandoned, date of last production
19

Was permission obtained from the Conservation Division or
its agents before plugging was commenced? yes

Name of Conservation Agent who supervised plugging of this well Gilbert Balthazor
Producing formation _____ Depth to top _____ Bottom _____ Total Depth of Well 4220'
Show depth and thickness of all water, oil and gas formations.

OIL, GAS OR WATER RECORDS

CASING RECORD

| FORMATION | CONTENT | FROM | TO | SIZE | PUT IN | PULLED OUT |
|-----------|---------|------|----|--------|--------|------------|
| | | | | 8-5/8" | 323' | ----- |
| | | | | | | |
| | | | | | | |
| | | | | | | |

Describe in detail the manner in which the well was plugged, indicating where the mud fluid was placed and the method or methods used in introducing it into the hold. If cement or other plugs were used, state the character of same and depth placed, from _____ feet to _____ feet for each plug set.

1st plug @ 1800' w/70 sx, 50-50 posmix, 6% gel

2nd plug @ 300' w/20 sx, 50-50 posmix, 6% gel

3rd plug @ 40' w/10 sx, 50-50 posmix, 6% gel

5 sx in rat hole, 5 sx in mouse hole

RECEIVED
STATE CORPORATION COMMISSION
AUG 18 1978
CONSERVATION DIVISION
Wichita, Kansas

(If additional description is necessary, use BACK of this sheet)

Name of Plugging Contractor Murfin Drilling Company 8-18-78

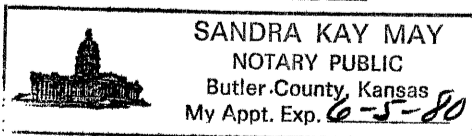
STATE OF KANSAS COUNTY OF SEDGWICK, ss.
Wm. S. Shropshire (employee of owner) or (owner or operator)
of the above-described well, being first duly sworn on oath, says: That I have knowledge of the facts, statements, and matters herein contained and the log of the above-described well as filed and that the same are true and correct. So help me God.

(Signature) Wm. S. Shropshire
Wm. S. Shropshire, Asst. Gen. Mgr.
617 Union Center, Wichita, KS 67202
(Address)

SUBSCRIBED AND SWORN TO before me this 16th day of August, 1978

Sandra Kay May
Sandra Kay May Notary Public.

My commission expires _____




15-18-20037-00-00
WELL LOG

COMPANY **Murfin Drilling Company**
 FARM **LEHMAN** NO. **1-12**
 RIG. NO. **14**
 TOTAL DEPTH **4220'**
 COMM. **July 16, 1978** COMP. **July 23, 1978**
 CONTRACTOR **Murfin Drilling Company**

SEC. 12 T. 8S R. 37W
 LOC. C SE SE

COUNTY **Sherman**
KANSAS



CASING
 20 10
 15 8 -5/8" @ 323' w/280 sx.
 12 6
 13 5

ELEVATION

PRODUCTION

FIGURES INDICATE BOTTOM OF FORMATIONS

| | | |
|-------|------------------------|-----|
| 70' | Surface soils | |
| 200' | Sand | |
| 1180' | Shale | |
| 1968' | Shale & Sand | |
| 2340' | Shale | |
| 2665' | Shale, Sand & REd Beds | |
| 3605' | Shale | |
| 3810' | Shale & Lime | |
| 3870' | Lime & Shale | |
| 4160' | Lime | |
| 4220' | Lime & Shale | RTD |

STATE OF KANSAS
 STATE GEOLOGICAL COMMISSION

AUG 18 1978

CONSERVATION DIVISION
 Wichita, Kansas

8-18-78


State of KANSAS
 County of SEDGWICK ss:

I, Wm. S. Shropshire of the Murfin Drilling Company
 upon oath state that the above and foregoing is a true and correct copy of the log of the LEHAMN #1-12 well.

Subscribed and sworn to before me this 16th day of August 19 78

Wm. S. Shropshire
 Wm. S. Shropshire, Asst. Gen. Mgr.

My Commission Expires:



Sandra Kay May
 NOTARY PUBLIC
 Sandra Kay May