

15-163-20476-00-00

STATE OF KANSAS
STATE CORPORATION COMMISSION


Form CP-4

Give All Information Completely
Make Required Affidavit
Mail or Deliver Report to:
Conservation Division
State Corporation Commission
P. O. Box 17027
Wichita, Kansas 67217
NORTH

WELL PLUGGING RECORD

Rooks County, Sec. 15 Twp. 9S Rge. 16W (E) (W)
Location as "NE/CNW/SW" or footage from lines NE SW SW

Lease Owner Clinton Oil Company
Lease Name James Casey Well No. 1-V
Office Address 217 N. Water, Wichita, Kansas
Character of Well (completed as Oil, Gas or Dry Hole) D&A
Date well completed February 7, 1973
Application for plugging filed February 7, 1973
Application for plugging approved February 7, 1973
Plugging commenced February 7, 1973
Plugging completed February 7, 1973
Reason for abandonment of well or producing formation D&A



Locate well correctly on above Section Plat

If a producing well is abandoned, date of last production 19
Was permission obtained from the Conservation Division or its agents before plugging was commenced? Yes

Name of Conservation Agent who supervised plugging of this well Leo F. Massey
Producing formation _____ Depth to top _____ Bottom _____ Total Depth of Well 3690 Feet
Show depth and thickness of all water, oil and gas formations.

OIL, GAS OR WATER RECORDS

CASING RECORD

FORMATION	CONTENT	FROM	TO	SIZE	PUT IN	PULLED OUT
				10 3/4"	240'	-0-

Describe in detail the manner in which the well was plugged, indicating where the mud fluid was placed and the method or methods used in introducing it into the hole. If cement or other plugs were used, state the character of same and depth placed, from _____ feet to _____ feet for each plug set.

Plugged hole with Halliburton
Plug @ 600' 80 sx cement,
Plug @ 240' 25 sx cement
Plug @ 40' 15 sx cement

RECEIVED
STATE CORPORATION COMMISSION

FEB 14 1973

CONSERVATION DIVISION
Wichita, Kansas

2/14/73

(If additional description is necessary, use BACK of this sheet)

Name of Plugging Contractor Red Tiger Drilling Company
Address 1720 Wichita Plaza, Wichita, Kansas 67202


STATE OF Kansas COUNTY OF Sedgwick, ss.
Gloria Fawcett (employee of owner) or (owner or operator) of the above-described

well, being first duly sworn on oath, says: That I have knowledge of the facts, statements, and matters herein contained and the log of the above-described well as filed and that the same are true and correct. So help me God.

(Signature) Gloria Fawcett
1720 Wichita Plaza, Wichita, Kansas
(Address)

SUBSCRIBED AND SWORN to before me this 9th day of February, 1973

My commission expires July 23, 1974



Virginia K. Albert
Notary Public.

15-163-20476-0020

DRILLERS LOG

KCC 2A10

No. ~~1-V~~ James Casey

1-V

CASING RECORD:

10 3/4" @ 240'
w/100 sx cement

COMPANY: Clinton Oil Company

CONTRACTOR: Red Tiger Drilling Company

COMMENCED: January 30, 1973

COMPLETED: February 7, 1973

DESCRIPTION:

NE SW SW
15-9S-16W
Rooks County,
Kansas

TOTAL DEPTH: 3690'

ELEVATION:

<u>FORMATION</u>	<u>FROM</u>	<u>TO</u>	<u>REMARKS</u>
Post rock & shale	0	185	
Shale	185	1948	
Anhydrite	1948	1382	
Shale	1382	2040	
Shale & lime	2040	2500	
Lime	2500	3690	


RECEIVED
STATE CORPORATION COMMISSION
FEB 14 1973
CONSERVATION DIVISION
Wichita, Kansas
2/14/73

I certify that this is a true and correct copy of the above log to the best of my knowledge.

RED TIGER DRILLING COMPANY

Gloria Fawcett
Gloria Fawcett

Subscribed and sworn to before me this 9th day of February, 1973.



Virginia K. Albert
Notary Public

My Commission Expires: July 23, 1974