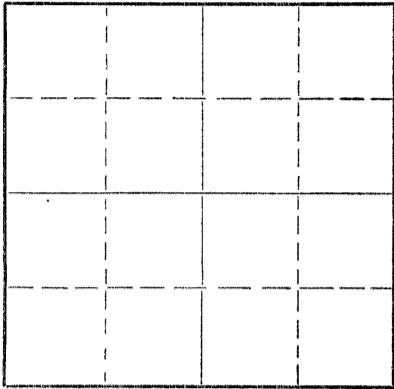


15-163-01161-00-00
WELL PLUGGING RECORD

NORTH



Locate well correctly on above
Section Plat

Rocks _____ County, Sec. 16 Twp. 9 Rge. 16 (E) _____ (W) _____
Location as "NE/CNW/SW" or footage from lines NE SW SE
Lease Owner Harry Gore-Veeder Supply & Development Co.
Lease Name Meyers Well No. 2
Office Address 400 Brown Bldg., Wichita, Kansas
Character of Well (completed as Oil, Gas or Dry Hole) Dry Hole
Date well completed 4-18-53
Application for plugging filed 4-19 1953
Application for plugging approved 4-19 1953
Plugging commenced 7:30 A. M. 4-19 1953
Plugging completed 10:00 A. M. 4-19 1953
Reason for abandonment of well or producing formation Dry Hole

If a producing well is abandoned, date of last production _____ 19____
Was permission obtained from the Conservation Division or its agents before plugging was commenced? Yes

Name of Conservation Agent who supervised plugging of this well Eldon Petty, Hays, Kansas
Producing formation _____ Depth to top _____ Bottom _____ Total Depth of Well 3595 Feet
Show depth and thickness of all water, oil and gas formations.

OIL, GAS OR WATER RECORDS

CASING RECORD

FORMATION	CONTENT	FROM	TO	SIZE	PUT IN	PULLED OUT

Describe in detail the manner in which the well was plugged, indicating where the mud fluid was placed and the method or methods used in introducing it into the hole. If cement or other plugs were used, state the character of same and depth placed, from _____ feet to _____ feet for each plug set.

Set plug @ 145' 1/2 sack hulls on top of plug - 15 sacks cement on top of plug - filled to 40' with mud - set plug @ 40' - 1/2 sack of hulls on top of plug - 10 sacks cement on top of plug


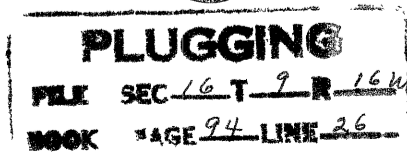
(If additional description is necessary, use BACK of this sheet)
Name of Plugging Contractor Veeder Supply & Development Company
Address P. O. Box 201, Cherryvale, Kansas

STATE OF Kansas, COUNTY OF Montgomery, ss.
Floyd W. Hild (employee of owner) or ~~owner or operator~~ of the above-described well, being first duly sworn on oath, says: That I have knowledge of the facts, statements, and matters herein contained and the log of the above-described well as filed and that the same are true and correct. So help me God.

(Signature) Floyd W. Hild
Cherryvale, Kansas (Address)


SUBSCRIBED AND SWORN to before me this 21st day of April 1953
Gles Dawson Notary Public.

My commission expires July 11, 1956



15-163-01161-0000

Veeder Supply & Dev'l. Co.



Cherryvale, Kansas

Drilled for Harry Gore-Veeder Supply & Development Company Farm Meyers No. 2 Depth 3595
 Contractor Veeder Supply & Development Co. Pipe Set 162' of 8 5/8" casing
Cemented with 100 sacks cement
 Location NE SW SE Sec. 16 Twp. 9 Range 16
 Commenced 3-25-53 Completed 4-18-53 County Rooks State Kansas

Cellar clay	0	12	12		
Gray shale	12	35	23	Tops:	
Shale shells	35	1325	1290	Topeka	2949
Anhydrite	1325	1373	48	Heebner	3175
Shale shells	1373	1825	452	Toronto	3194
Lime shale	1825	1925	100	Lansing KG	3218
Lime shells shale	1925	2140	215	Conglomerate	3543
Lime shale	2140	2330	190	Arbuckle	3579
Shale shells	2330	2375	45		
Lime shale	2375	2540	165		
Shale shells	2540	2660	120		
Lime shale	2660	3075	415		
Lime	3075	3135	60		
Lime shale	3135	3230	95		
Lime	3230	3490	260		
Lime shale	3490	3565	75		
Conglomerate	3565	3579	14		
Lime	3579	3595	16		

Plugged @ 145' with 15 sacks cement
 Plugged @ 40' with 10 sacks cement

AFFIDAVIT

STATE OF KANSAS)
 Montgomery County) SS

Floyd W. Hild, of lawful age, being duly and solemnly sworn on oath says:
 I am a resident of Cherryvale, Montgomery County, Kansas, and I hereby know and
 on oath state that the above drilling log covering the Meyers #2 Well in Section
 16-9-16 Rooks County, Kansas, is true and correct.

Further affiant saith not.

THE VEEDER SUPPLY AND DEVELOPMENT COMPANY

BY Floyd W. Hild
 Floyd W. Hild

Subscribed and sworn to before me this 21st day of April, 1953.

Oliver Lawson
 Notary Public

My commission expires July 11, 1956.

PLUGGING
 FILE SEC 16-9-16-11
 BOOK PAGE 94 LINE 26

RECEIVED
STATE COMMISSION

COPY FILED
WILLIAMS

4/29/53