


STATE OF KANSAS  
STATE CORPORATION COMMISSION

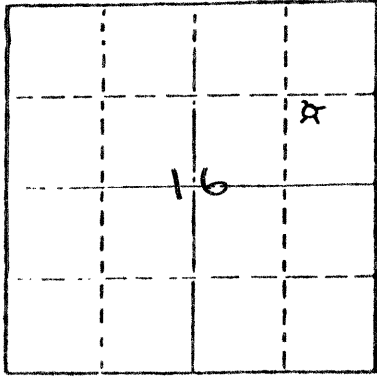
WELL PLUGGING RECORD



15-163-20948-00-00

Give All Information Completely  
Make Required Affidavit  
Mail or Deliver Report to  
Conservation Division  
State Corporation Comm.  
245 North Water  
Wichita, KS 67202

Rooks County, Sec. 16 Twp. 9S Rge. 16 EXW  
Location as "NE/CNW/SW" or footage from lines  
NW SE NE  
Lease Owner McKnab & Associates  
Lease Name Vansickle Well No. #1  
Office Address P.O. Box 185 Parker, Colorado 80134  
Character of Well (Completed as Oil, Gas or Dry Hole)  
Dry Hole  
Date Well completed August 4 1979  
Application for plugging filed August 4 1979  
Application for plugging approved August 4 1979  
Plugging commenced August 4, 11:00 A.M. 1979  
Plugging completed August 4, 12:30 P.M. 1979  
Reason for abandonment of well or producing formation  
No Commercial Production  
If a producing well is abandoned, date of last production  
19



Locate well correctly on above  
Section Plot

Was permission obtained from the Conservation Division or  
its agents before plugging was commenced? yes

Name of Conservation Agent who supervised plugging of this well Leo. F. Massey  
Producing formation \_\_\_\_\_ Depth to top \_\_\_\_\_ Bottom \_\_\_\_\_ Total Depth of Well \_\_\_\_\_  
Show depth and thickness of all water, oil and gas formations.


OIL, GAS OR WATER RECORDS

CASING RECORD

FORMATION	CONTENT	FROM	TO	SIZE	PUT IN	PULLED OUT
surface casing	common	0	193.62'	8 5/8"	193.62'	0

Describe in detail the manner in which the well was plugged, indicating where the mud fluid  
was placed and the method or methods used in introducing it into the hold. If cement or other  
plugs were used, state the character of same and depth placed, from \_\_\_\_\_ feet to  
\_\_\_\_\_ feet for each plug set.

Plug #1 @ 650' with 70 sxs  
Plug #2 @ 195' with 20 sxs  
Plug #3 @ 40' with 10 sxs hulls, 1 wooden plug  
Rathole plugged with 3 sxs  
Total 103 sxs of 50-50 poz with 6% gel



(If additional description is necessary, use BACK of this sheet)

Name of Plugging Contractor Pioneer Drilling Company, Inc.  
308 West Mill Plainville, Kansas 67663

STATE OF Colorado COUNTY OF Douglas, ss.  
V.W. McKnab (employee of owner) or (owner or operator)

of the above-described well, being first duly sworn on oath, says: That I have knowledge of  
the facts, statements, and matters herein contained and the log of the above-described well  
as filed and that the same are true and correct. So help me God.

(Signature) [Signature]

(Address)

SUBSCRIBED AND SWORN TO before me this 20th day of August, 19 79

[Signature]  
Notary Public.

My commission expires My Commission Expires Sept. 21, 1982

15-163-20948-00-00

WELL LOG

OPERATOR: McKnab & Associates

WELL NAME: Vansickle #1 LOCATION: NW SE NE 16-9S-16W

COUNTY: Rooks STATE: Kansas

WELL COMMENCED: July 25, 1979 WELL COMPLETED: August 4, 1979

ELEVATION: 2030' K.B. TOTAL DEPTH: 3585'

PRODUCTION: D & A RIG NO: #1

CASING - 8-5/8": 193.62' of 28# cemented with 135 sxs common 2% gel 3% cc  
5-1/2": none

ALL MEASUREMENTS TAKEN FROM THE TOP OF ROTARY BUSHING:

FROM	TO	FORMATION	DEVIATION FROM VERTICAL	REMARKS:
0'	120'			
120'	201'	clay and shale	201' - 1/2 degree	
201'	680'	shale		
680'	855'	shale and sand		
855'	1000'	sand		
1000'	1090'	shale		
1090'	1213'	shales	1175' - 2 degrees	
1213'	1320'	shale		
1320'	1348'	Anhydrite		
1348'	1585'			
1585'	1840'	shale and shells		
1840'	2089'	shale and shells		
2089'	2200'	shale and lime	2102' - 1 degree	
2200'	2390'	lime and shale		
2390'	2528'	shales and limes		
2528'	2715'	shale and lime		
2715'	2815'	lime and shale		
2815'	2935'	lime and shale		
2935'	3035'	lime and shale		
3035'	3120'	lime		
3120'	3200'	lime		
3200'	3246'	lime		
3246'	3266'	lime		
3266'	3322'	lime		
3322'	3356'	lime		
3356'	3425'	lime		
3425'	3493'	lime		
3493'	3540'	lime		
3540'	3585'	lime Arbuckle	3585' RTD	

RECEIVED  
STATE CORPORATION COMMISSION

AUG - 8 1979 8/8/79

CONSERVATION DIVISION  
Wichita, Kansas

STATE OF KANSAS  
COUNTY OF

The undersigned hereby certifies that to the best of his knowledge and belief, the above facts are true and correct

PIONEER DRILLING CO., INC.

By Charles Glonec

SUBSCRIBED AND SWORN TO, BEFORE ME, This 7th day of Aug., 1979.

Connie Jo Austin  
- NOTARY PUBLIC

