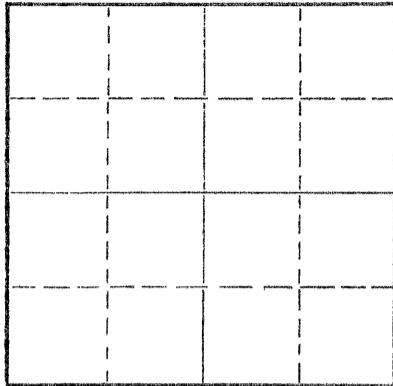


20135
15-163-20135-00-00

Give All Information Completely
Make Required Affidavit
Mail or Deliver Report to:
Conservation Division
State Corporation Commission
212 No. Market
Wichita, Kansas

WELL PLUGGING RECORD

NORTH



Locate well correctly on above Section Plat

Rooks County, Sec. 3 Twp. 9 Rge. 17 (E) W (W)
Location as "NE/CNW/SW" or footage from lines NE NW NE
Lease Owner Leo J. Dreiling Oil Company
Lease Name Hrabe Well No. 1
Office Address Route 2, Victoria, Kansas 67671
Character of Well (completed as Oil, Gas or Dry Hole) Dry Hole
Date well completed 10-11 19 68
Application for plugging filed 10-11 19 68
Application for plugging approved 10-11 19 68
Plugging commenced 10-11 19 68
Plugging completed 10-11 19 68
Reason for abandonment of well or producing formation Dry Hole

If a producing well is abandoned, date of last production 19
Was permission obtained from the Conservation Division or its agents before plugging was commenced? Yes

Name of Conservation Agent who supervised plugging of this well Leo F. Massey
Producing formation Depth to top Bottom Total Depth of Well Feet
Show depth and thickness of all water, oil and gas formations.

OIL, GAS OR WATER RECORDS

CASING RECORD

| FORMATION | CONTENT | FROM | TO | SIZE | PUT IN | PULLED OUT |
|--------------|---------|------|----|--------|--------|------------|
| Surface Pipe | | | | 8 5/8" | 163' | |
| | | | | | | |
| | | | | | | |
| | | | | | | |
| | | | | | | |

Describe in detail the manner in which the well was plugged, indicating where the mud fluid was placed and the method or methods used in introducing it into the hole. If cement or other plugs were used, state the character of same and depth placed, from feet to feet for each plug set.

1st. plug was set @ 660' with 70 sacks cement
2nd. plug was set @ 180' with 20 sacks cement
3rd. plug was set @ 40' with 10 sacks cement
Cementing to bottom of cellar

10/15/68

RECEIVED
STATE CORPORATION COMMISSION
OCT 15 1968
CONSERVATION DIVISION
Wichita, Kansas

(If additional description is necessary, use BACK of this sheet)

Name of Plugging Contractor L. J. Dreiling & Sons, Inc.
Address Route 2, Victoria, Kansas 67671


STATE OF KANSAS, COUNTY OF ELLIS, ss.

I, Leo F. Dreiling (employee of owner) or (owner/contractor) of the above-described well, being first duly sworn on oath, says: That I have knowledge of the facts, statements, and matters herein contained and the log of the above-described well as filed and that the same are true and correct. So help me God.

(Signature) Leo F. Dreiling
LEO F. DREILING, ROUTE 2, VICTORIA, KANSAS 67671 (Address)

SUBSCRIBED AND SWORN TO before me this 14th day of October, 19 68

My commission expires September 19, 1970 JOSEPH A. HESS Notary Public.



15-163-20135-00-00

L. J. DREILING AND SONS, INC.

Victoria, Kansas 67671

WELL LOG


| | | | | | |
|-------------|--|------------------|-------------------|---------|--|
| Company | Leo J. Dreiling Oil Company Route 2 Victoria, Kansas 67671 | Sec. 3 | Twp. 9 | Rng. 17 | |
| Farm | Hrabe No. 1 | Location | NE NW NE | | |
| Total Depth | 3467' | County | Rooks | | |
| Comm. | 10-4-68 | Comp. | 10-11-68 | | |
| Contractor | L. J. Dreiling & Sons, Inc. Victoria, Kansas 67671 | Elevation: | 1979' | K. B. | |
| | Casing Record | | 1976' | D. F. | |
| | 163' - 8 5/8" | | 1974' | G. R. | |
| | | Cement Record | Production: D & A | | |
| | | 125 sacks cement | | | |

Figures Indicate Bottom of Formations

| | | |
|-------|-------|-----------------|
| 0' | 100' | Dirt & Rock |
| 100' | 163' | Blue Shale |
| 163' | 790' | Shale |
| 790' | 1015' | Sand |
| 1015' | 1200' | Redbed & Shale |
| 1200' | 1309' | Redrock & Shale |
| 1309' | 1345' | Anhy. |
| 1345' | 1875' | Shale |
| 1875' | 2043' | Shale & Shells |
| 2043' | 2896' | Shale & Lime |
| 2896' | 3452' | Lime |
| 3452' | 3467' | Arbuckle |
| 3467' | T.D. | |

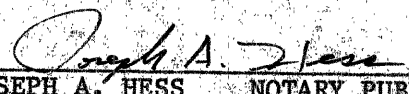
STATE OF KANSAS)
)ss
COUNTY OF ELLIS)

I, Leo F. Dreiling, of the L. J. Dreiling & Sons, Inc., upon oath states that the above and foregoing is a true and correct copy from the Daily Drilling Report from your Hrabe #1.




LEO F. DREILING

Subscribed and sworn to before me this 14th day of October 1968.



JOSEPH A. HESS NOTARY PUBLIC



My commission expires: September 19, 1970

RECEIVED
STATE CORPORATION COMMISSION
OCT 15 1968
CONSERVATION DIVISION
Wichita, Kansas

10/15/68
RECEIVED
STATE CORPORATION COMMISSION
OCT 15 1968
CONSERVATION DIVISION
Wichita, Kansas