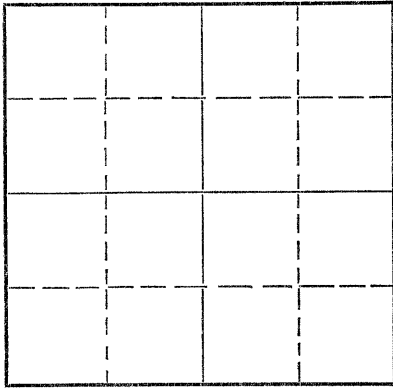


STATE OF KANSAS  
STATE CORPORATION COMMISSION

Give All Information Completely  
Make Required Affidavit  
Mail or Deliver Report to:  
Conservation Division  
State Corporation Commission  
800 Biting Building  
Wichita, Kansas

15-163-00646-0000  
WELL PLUGGING RECORD

NORTH



Locate well correctly on above  
Section Plat

Rooks \_\_\_\_\_ County. Sec. 4 Twp. 9 Rge. 17 (~~EX~~) (W)  
Location as "NE/CNW/SW" or footage from lines SW SW NE  
Lease Owner Murfin Drilling Company  
Lease Name Diehl Well No. #1  
Office Address 507 Union Natl. Bk. Bldg. Wichita, Kansas  
Character of Well (completed as Oil, Gas or Dry Hole) Dry Hole  
Date well completed 7-17-53 19  
Application for plugging filed 7-17-53 19  
Application for plugging approved 7-17-53 19  
Plugging commenced 7-17-53 19  
Plugging completed 7-17-53 19  
Reason for abandonment of well or producing formation Dry Hole

If a producing well is abandoned, date of last production \_\_\_\_\_ 19  
Was permission obtained from the Conservation Division or its agents before plugging was commenced? Yes

Name of Conservation Agent who supervised plugging of this well Eldon Petty, Box 326, Hays, Kansas  
Producing formation \_\_\_\_\_ Depth to top \_\_\_\_\_ Bottom \_\_\_\_\_ Total Depth of Well 3540 Feet  
Show depth and thickness of all water, oil and gas formations.

OIL, GAS OR WATER RECORDS

CASING RECORD

FORMATION	CONTENT	FROM	TO	SIZE	PUT IN	PULLED OUT
				8 5/8	204'	204'

Describe in detail the manner in which the well was plugged, indicating where the mud fluid was placed and the method or methods used in introducing it into the hole. If cement or other plugs were used, state the character of same and depth placed, from \_\_\_\_\_ feet to \_\_\_\_\_ feet for each plug set.

Filled hole to 200'. Set first plug with few hulls on top. Mixed and displaced 20 sacks cement through drill pipe. Filled to 40'. Set second plug with few hulls on top. Mixed and displaced 10 sacks cement.

RECEIVED  
AUG 1 1953  
CONSERVATION DIVISION  
8/11/53

(If additional description is necessary, use BACK of this sheet)

Name of Plugging Contractor Murfin Drilling Company  
Address 507 Union National Bank Bldg., Wichita, Kansas

STATE OF KANSAS, COUNTY OF SEDGWICK, ss.  
W. R. Murfin (employee of owner) or (owner or operator) of the above-described well, being first duly sworn on oath, says: That I have knowledge of the facts, statements, and matters herein contained and the log of the above-described well as filed and that the same are true and correct. So help me God.

(Signature) WR Murfin  
507 Union Natl. Bk. Bldg., Wichita, Kans.  
(Address)

SUBSCRIBED AND SWORN TO before me this 8th day of August, 1953

My commission expires 7-20-57  
Edna Siemens Notary Public.

4 9 170  
116 42

# WELL LOG

15-163-00644-00-00

COMPANY Murfin Drilling Company

SEC. 4 T. 9 R. 17W

FARM Diehl

NO. #1

LOG. SW SW NE

TOTAL DEPTH 3540

COMM. 7-8-53


COMP. 7-17-53

COUNTY Rooks County  
KANSAS

SHOT OR TREATED

CONTRACTOR Murfin Drilling Co.

ISSUED



### CASING



20	10
15	8 5/8 204'
12	6
13	5

ELEVATION 2058 DF  
2061 RB

PRODUCTION

FIGURES INDICATE BOTTOM OF FORMATIONS

0 - 735	Shale - Shells	Heebner	3159 - 1108
785	Sand	Toronto	3190 - 1129
1100	Shale-Sand	Lansing	3211 - 1150
1260	Redbed - Sand	Conglomerate	3490 - 1429
1392	Shale	RTD	3540 - 1479
1427	Anhydrite		
1690	Red Rock Shale		
1905	Shale-Shells		
2670	Lime-Shale		
2780	Lime		
2895	Lime-Shale		
3435	Lime		
3490	Lime-Shale		
3535	Lime		
3540	T. D.		



State of KANSAS  
County of SEDGWICK } ss:

I, W. R. Murfin of the Murfin Drilling Company

upon oath state that the above and foregoing is a true and correct copy of the log of the Diehl #1 well.

*W R Murfin*

Subscribed and sworn to before me this 8th day of August 1953

My Commission Expires: 7-20-57

*Edna Siemens*  
NOTARY PUBLIC