

STATE OF KANSAS
STATE CORPORATION COMMISSION

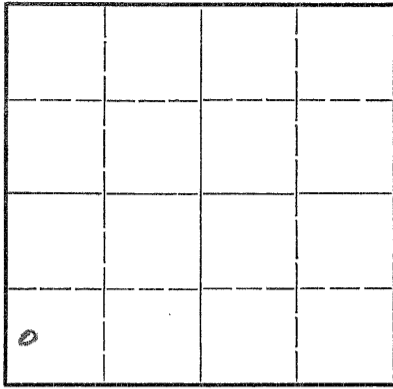
15-163-03203-0520
03203
WELL PLUGGING RECORD

Give All Information Completely
Make Required Affidavit
Mail or Deliver Report to:
Conservation Division
State Corporation Commission
800 Biting Building
Wichita, Kansas

OR
FORMATION PLUGGING RECORD

Strike out upper line
when reporting plug-
ging off formations.

NORTH



Locate well correctly on above
Section Flat

Rocks..... County. Sec. 5 Twp. 9 Rge. 17 (E).....(W)
Location as "NE $\frac{1}{4}$ NW $\frac{1}{4}$ SW $\frac{1}{4}$ " or footage from lines. Center W. $\frac{1}{2}$ SW. SW.

Lease Owner..... Harbar & Polhamus

Lease Name..... Thompson Well No. I

Office Address..... 1019 Central Bldg.

Character of Well (completed as Oil, Gas or Dry Hole)..... Dry Hole

Date well completed..... 10/7 1947

Application for plugging filed..... 10/16 1947

Application for plugging approved..... 10/16 1947

Plugging commenced..... 10/16 1947

Plugging completed..... 10/19 1947

Reason for abandonment of well or producing formation..... Dry Hole

If a producing well is abandoned, date of last production..... X 19

Was permission obtained from the Conservation Division or its agents before plugging was com-
menced?..... Yes

Name of Conservation Agent who supervised plugging of this well..... C. D. Stough

Producing formation..... None Depth to top..... X Bottom..... X Total Depth of Well..... 3474 Feet

Show depth and thickness of all water, oil and gas formations.


OIL, GAS OR WATER RECORDS

CASING RECORD

Formation	Content	From	To	Size	Put In	Pulled Out
Surface sand and shales	Little water	0	240	10 3/4"	241	None
				5 1/2"	3475	2790

Describe in detail the manner in which the well was plugged, indicating where the mud fluid was placed and the method or methods used in introducing it into the hole. If cement or other plugs were used, state the character of same and depth placed, from..... feet to..... feet for each plug set.

Dumped 10 Sx. cement at 3421 filling hole back to 3560'
Filled hole with heavy mud back to 240'
Set wood plug at 240' and dumped 20 sacks cement filling hole back to 225'
Filled hole with heavy mud to 15' of top and dumped 10 sacks cement filling top surface pipe and bottom cellar.



10/25/47

(If additional description is necessary, use BACK of this sheet)
Correspondence regarding this well should be addressed to..... Harbar Drilling Co.
Address..... 1019 Central Bldg. Wichita Kansas

STATE OF Kansas, COUNTY OF Barber, SS.
Paula Mayfield (employee of owner) or (owner or operator) of the above-described well,
being first duly sworn on oath, says: That I have knowledge of the facts, statements, and matters herein contained and the log of the above-described well as filed and that the same are true and correct. So help me God.

(Signature) Paula Mayfield
Box 247 Great Bend (Address)

SUBSCRIBED AND SWORN TO before me this 23rd day of October, 1947

My commission expires 9-4-50 Roy Gillig Notary Public.

PLUGGING
FILE SEC 5 T 9 R 12 W
BOOK 14 LINE 31

15-163-03203-0000


THOMPSON #1

W $\frac{1}{2}$ SW $\frac{1}{2}$ SW $\frac{1}{2}$ Sec. 5-98-17N, Rooks County, Kansas

Rigging up Rotary Tools 8-13-47
Tearing down Rotary tools 8-27-47
Rigging up Cable Tools 9-24-47
Tearing down Cable Tools 10-7-47

Run 11 Jts., 238.42' surface pipe
Set @ 236'. Cemented with 150 sx. cement
Run 111 Jts., 3491.28" 5 $\frac{1}{2}$ " casing
Set @ 3473'. Cemented with 125 sx. cement

FORMATION	FROM	TO
Surface dirt	0	40
Sand and shale	40	200
Shale	200	425
Sand	425	630
Shale and sand	630	885
Sand	885	1005
Shale and sand	1005	1315
Anhydrite	1315	1350
Shale	1350	1420
Shale and shells	1420	1465
Sand and Pyrite	1465	1478
Shale and shells	1478	1675
Lime and shale	1675	1875
Shale and shells	1875	2170
Shale	2170	2280
Shale and lime	2280	2440
Lime	2440	2485
Lime and shale	2485	2990
Lime	2990	3174
Lime and shale	3174	3205
Lime	3205	3320
Lime and shale	3320	3408
Lime	3408	3418
Arbuckle	3418	3424
Lime	3424	3455
Dolomite	3455	3472
		Total Depth:



10/25/47

I, Don S. Packer, hereby certify the above log to be true and correct, to the best of my knowledge and belief.

Don S. Packer

Subscribed and sworn to before me this 23rd day of October, 1947.

Mary R. Brown
Notary Public

My commission expires: Dec 23, 1950

PLUGGING
FILE SEC 5 T 9 R 17W
BOOK PAGE 141 LINE 31