

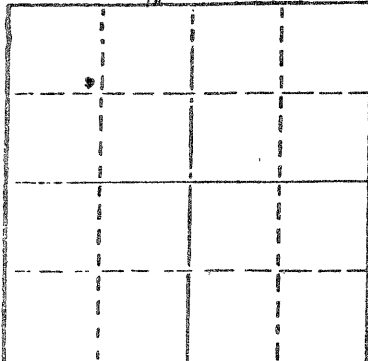
15-163-20962-00-00

STATE OF KANSAS
STATE CORPORATION COMMISSION

WELL PLUGGING RECORD

Give All Information Completely
Make Required Affidavit
Mail or Deliver Report to
Conservation Division
State Corporation Comm.
245 North Water
Wichita, KS 67202

Rooks County, Sec. 26 Twp. 9 Rge. 16 E/W
Location as "NE/CNW $\frac{1}{4}$ SW $\frac{1}{4}$ " or footage from lines
330 N. line 330 W. line
Lease Owner Bell Oil Co.
Lease Name Reese Well No. 1
Office Address 220 Rainbow Lake Rd. Wichita, Kans
Character of Well (Completed as Oil, Gas or Dry Hole)
dry hole
Date Well completed 8/28/79 19
Application for plugging filed 19
Application for plugging approved 8/28/79 19
Plugging commenced 8/28/79 19
Plugging completed 8/28/79 19
Reason for abandonment of well or producing formation
dry hole
If a producing well is abandoned, date of last production 19



Locate well correctly on above
Section Plot

Was permission obtained from the Conservation Division or
its agents before plugging was commenced? agent

Name of Conservation Agent who supervised plugging of this well Marion Schmidt
Producing formation na Depth to top Bottom Total Depth of Well
Show depth and thickness of all water, oil and gas formations.

OIL, GAS OR WATER RECORDS

CASING RECORD

FORMATION	CONTENT	FROM	TO	SIZE	PUT IN	PULLED OUT

Describe in detail the manner in which the well was plugged, indicating where the mud fluid
was placed and the method or methods used in introducing it into the hold. If cement or other
plugs were used, state the character of same and depth placed, from feet to
feet for each plug set.

105 sacks 50/50 poz 6% gel
first plug 70 sacks at 820 ft.
second plug 20 sacks at 190 ft.
third plug 10 sacks at 40 ft.
bridge plug 1 sack of cottonseed hulls
final plug at 2:30 P. M.

STATE RECORD
SEP 19 1979
CONSERVATION DIVISION
Wichita, Kansas

(If additional description is necessary, use BACK of this sheet)

Name of Plugging Contractor Sun Cement

9-19-79

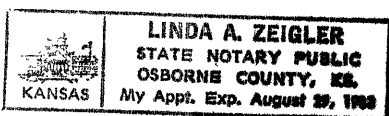
STATE OF Kansas COUNTY OF Osborne, ss.
R. L. Finney (employee of owner) or (owner or operator)
of the above-described well, being first duly sworn on oath, says: That I have knowledge of
the facts, statements, and matters herein contained and the log of the above-described well
as filed and that the same are true and correct. So help me God.

(Signature) R. L. Finney
2075 W 8th Plainville Kansas
(Address)

SUBSCRIBED AND SWORN TO before me this 18th day of September, 1979

Linda A. Zeigler
Linda A. Zeigler Notary Public.

My commission expires 8-29-83



KANSAS

WELL COMPLETION REPORT AND DRILLER'S LOG

15-163-20902 00-00

S. 26 T. 9 R. 16 E W
Loc. 330 N. line 330 W. line
County Rooks

API No. 15 — Rooks County Number

Operator Bell Oil Co.
Address

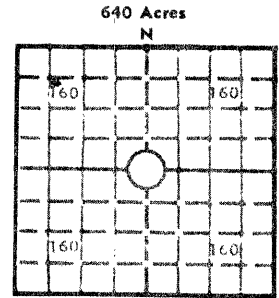
Well No. 1 Lease Name Reese

Footage Location 330 N. line 330 W. line
feet from (N) (S) line feet from (E) (W) line

Principal Contractor Lawbanco Drilling, Inc. Geologist Jay R. Dirks

Spud Date 8/21/79 Date Completed 8/28/79 Total Depth 3332 P.B.T.D.

Directional Deviation Oil and/or Gas Purchaser



Locate well correctly
Elev.: Gr. 2037
DF 2039 KB 2042

CASING RECORD

Report of all strings set— surface, intermediate, production, etc.

Purpose of string	Size hole drilled	Size casing set (in O.D.)	Weight lbs/ft.	Setting depth	Type cement	Sacks	Type and percent additives
Surface	12 1/4	8 5/8	20	209ft.	60/40	150	3% gel 2% cc

LINER RECORD

PERFORATION RECORD

Top, ft.	Bottom, ft.	Sacks cement	Shots per ft.	Size & type	Depth interval

TUBING RECORD

Size	Setting depth	Packer set at

ACID, FRACTURE, SHOT, CEMENT SQUEEZE RECORD

Amount and kind of material used	Depth interval treated

INITIAL PRODUCTION

Date of first production	Producing method (flowing, pumping, gas lift, etc.)				
RATE OF PRODUCTION PER 24 HOURS	Oil	Gas	Water	Gas-oil ratio	
	bbls.	bbls.	bbls.		CFPB
Disposition of gas (vented, used on lease or sold)			Producing interval (s)		

INSTRUCTIONS: As provided in KCC Rule 82-2-125, within 90 days after completion of a well, one completed copy of this Drillers Log shall be transmitted to the State Geological Survey of Kansas, 4150 Monroe Street, Wichita, Kansas 67209. Copies of this form are available from the Conservation Division, State Corporation Commission, 245 No. Water, Wichita, Kansas 67202. Phone AC 316-522-2206. If confidential custody is desired, please note Rule 82-2-125. Drillers Logs will be on open file in the Oil and Gas Division, State Geological Survey of Kansas, Lawrence, Kansas 66044.

Operator Bell Oil Co DESIGNATE TYPE OF COMP.: OIL, GAS, DRY HOLE, SWDW, ETC.: dry hole

Well No. Reese 1 Lease Name Reese

S 26 T 9 R 16 E W 330 N. line 330 W. line

WELL LOG

Show all important zones of porosity and contents thereof; cored intervals, and all drill-stem tests, including depth interval tested, cushion used, time tool open, flowing and shut-in pressures, and recoveries.

SHOW GEOLOGICAL MARKERS, LOGS RUN, OR OTHER DESCRIPTIVE INFORMATION.

FORMATION DESCRIPTION, CONTENTS, ETC.	TOP	BOTTOM	NAME	DEPTH
0 to 209 Shale				
210 to 800 Sand and shale				
801 to 1289 Sand and shale				
1290 to 1317 Anhy				
1318 to 2115 Sand and shale				
2116 to 2800 Shaled lime				
2801 to 3000 Limed shale				
3001 to 3332 Lime RTD				

RECORDED
STATE OF KANSAS
SEP 19 1979
CONSERVATION DIVISION
Wichita, Kansas

USE ADDITIONAL SHEETS, IF NECESSARY, TO COMPLETE WELL RECORD

Date Received _____

R. L. Finney Signature

 Drilling Superintendent Title

 9/4/79 Date
