

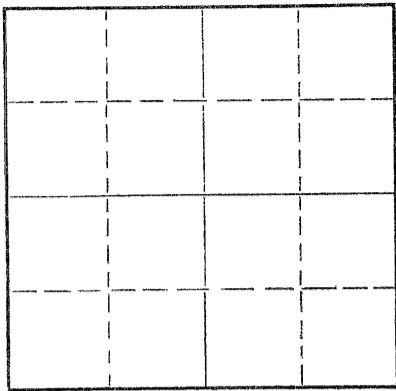
15-163-00932-00-00

STATE OF KANSAS  
STATE CORPORATION COMMISSION

Give All Information Completely  
Make Required Affidavit  
Mail or Deliver Report to:  
Conservation Division  
State Corporation Commission  
212 North Market, Insurance Bldg.  
Wichita, Kansas

WELL PLUGGING RECORD

NORTH



Locate well correctly on above  
Section Plat

Rocks \_\_\_\_\_ County. Sec. 36 Twp. 9S Rge. 16 (E) \_\_\_\_\_ W(W) \_\_\_\_\_

Location as "NE/CNW/SW" or footage from lines. NW NE SE

Lease Owner Helmerich & Payne, Inc.

Lease Name Pfortweller Well No. 1

Office Address First National Bldg., Tulsa, Oklahoma

Character of Well (completed as Oil, Gas or Dry Hole) Dry Hole

Date well completed August 25 19 59

Application for plugging filed August 25 19 59

Application for plugging approved August 25 19 59

Plugging commenced August 25 19 59

Plugging completed August 25 19 59

Reason for abandonment of well or producing formation Dry Hole

If a producing well is abandoned, date of last production \_\_\_\_\_ 19 \_\_\_\_\_

Was permission obtained from the Conservation Division or its agents before plugging was commenced? Yes

Name of Conservation Agent who supervised plugging of this well Eldon Petty

Producing formation \_\_\_\_\_ Depth to top \_\_\_\_\_ Bottom \_\_\_\_\_ Total Depth of Well 3650 Feet

Show depth and thickness of all water, oil and gas formations.


OIL, GAS OR WATER RECORDS

CASING RECORD

FORMATION	CONTENT	FROM	TO	SIZE	PUT IN	PULLED OUT
		0	286'	8-5/8"	286'	None

Describe in detail the manner in which the well was plugged, indicating where the mud fluid was placed and the method or methods used in introducing it into the hole. If cement or other plugs were used, state the character of same and depth placed, from \_\_\_\_\_ feet to \_\_\_\_\_ feet for each plug set.

From 3650' to 500' - heavy rotary mud  
500' to 438' - plug, 20 sacks cement  
438' to 180' - heavy rotary mud  
180' to 118' - plug, 1/2 sack hulls, 20 sacks cement  
118' to 40' - heavy rotary mud  
40' to 6' - plug, 1/2 sack hulls, 10 sacks cement  
6' to surface - cellar



(If additional description is necessary, use BACK of this sheet)

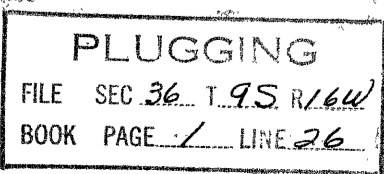
Name of Plugging Contractor Peel Brothers, Inc. Address P.O. Box 359, Hoisington, Kansas

STATE OF KANSAS, COUNTY OF BARTON, ss. Peel Brothers, Inc. (employee of owner) or ~~owner or operator~~ of the above-described well, being first duly sworn on oath, says: That I have knowledge of the facts, statements, and matters herein contained and the log of the above-described well as filed and that the same are true and correct. So help me God. PEEL BROTHERS, INC.

(Signature) BY: Mendell L. Peel  
P.O. Box 359, Hoisington, Kansas  
(Address)

SUBSCRIBED AND SWORN TO before me this 28 day of August, 19 59

My commission expires April 27, 1960 Ruth Brant Notary Public.



15-163-00932-00-00

DRILLERS' LOG

Well Owner: Helmerich & Payne, Inc.  
Farm Name: Pfortmiller Well No. 1  
Commenced: 8/15/59  
Completed: 8/25/59  
Total Depth: 3650'  
Casing: 8-5/8" @ 286' cemented

NW NE SE  
Sec. 36-9S-16W,  
Rooks County,  
Kansas

Contractor: Peel Brothers, Inc.

Elevation:  
Production: Dry

Figures below indicate bottoms of formations:

Post rock	0 -	85
Shale and shells		287
Shale		510
Sand and shale		610
Shale		840
Sand and shale		880
Shale		895
Shale and shells		1175
Shale		1217
Anhydrite		1255
Shale and shells		1750
Shale and lime		1805
Lime		2385
Lime and shale		2455
Lime		2800
Lime and shale		3260
Lime		3475
Shale and lime		3510
Lime		3520
Lime and chert		3584
Congl., chert and shale		3640
Lime		3650
Total Depth		3650

RECORDED  
STATE WORKS  
SEP 2 1959  
CONSERVATION DIVISION  
Wichita, Kansas

92-59

This is to certify that the above information is to the best of our knowledge, true and correct.

PEEL BROTHERS, INC.

BY: Wendell E. Peel

SUBSCRIBED AND SWORN to before me this 28 day of August, 1959

My commission expires: April 27, 1960

Rich Brant  
Notary Public

PEEL BROTHERS  
SEC. 36 9S 16W  
WELL NO. 1 LINE 26