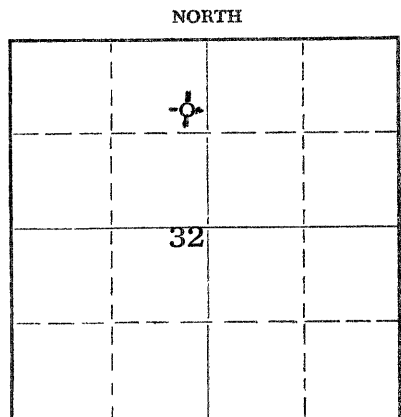


WELL PLUGGING RECORD

Give All Information Completely  
Make Required Affidavit  
Mail or Deliver Report to:  
Conservation Division  
State Corporation Commission  
212 No. Market  
Wichita, Kansas

Graham County. Sec. 32 Twp. 9S Rge. (E) 21 (W)  
Location as "NE/CNW/SW" or footage from lines SE NE NW



Locate well correctly on above  
Section Plat


Lease Owner Rains & Williamson Oil Co., Inc.  
Lease Name EICHMAN Well No. 1  
Office Address 1425 Wichita Plaza - Wichita, Kansas 67202  
Character of Well (completed as Oil, Gas or Dry Hole) Dry Hole  
Date well completed 12-13 19 68  
Application for plugging filed 12-13 19 68  
Application for plugging approved 12-13 19 68  
Plugging commenced 12-13 19 68  
Plugging completed 9:50 PM 12-13 19 68  
Reason for abandonment of well or producing formation No oil or gas found  
in commercial quantities.  
If a producing well is abandoned, date of last production 19  
Was permission obtained from the Conservation Division or its agents before plugging was commenced? Yes

Name of Conservation Agent who supervised plugging of this well Bill Nichols, Morland, Kansas  
Producing formation \_\_\_\_\_ Depth to top \_\_\_\_\_ Bottom \_\_\_\_\_ Total Depth of Well 3925 Feet  
Show depth and thickness of all water, oil and gas formations.

OIL, GAS OR WATER RECORDS					CASING RECORD	
FORMATION	CONTENT	FROM	TO	SIZE	PUT IN	PULLED OUT
				8-5/8"	217'	-0-

Describe in detail the manner in which the well was plugged, indicating where the mud fluid was placed and the method or methods used in introducing it into the hole. If cement or other plugs were used, state the character of same and depth placed, from \_\_\_\_\_ feet to \_\_\_\_\_ feet for each plug set.

Spotted 70 sacks 50-50 Pozmix, 6% gel, at 900'.  
Spotted 20 sacks same at 240'. Set solid bridge  
with 10 sacks at 40'. 2 sacks cement in rat hole.




(If additional description is necessary, use BACK of this sheet)  
Name of Plugging Contractor Rains & Williamson Oil Co., Inc.  
Address 1425 Wichita Plaza - Wichita, Kansas 67202

STATE OF KANSAS, COUNTY OF SEDGWICK, ss.  
Wilson Rains (employee of owner) or (owner or operator) of the above-described well, being first duly sworn on oath, says: That I have knowledge of the facts, statements, and matters herein contained and the log of the above-described well as filed and that the same are true and correct. So help me God.

(Signature) Wilson Rains Wilson Rains  
1425 Wichita Plaza - Wichita, Kansas  
(Address)

SUBSCRIBED AND SWORN to before me this 16 day of December 19 68  
My commission expires 6-30-71  
Sherry Gish Notary Public.



ROTARY DRILLING LOG

Operator: Rains & Williamson  
Oil Co., Inc.  
EICHMAN #1  
SE NE NW 32-9S-21W  
Graham County, Kansas

Contractor: Rains & Williamson  
Oil Co., Inc.  
Commenced: 12-6-68  
Completed: 12-13-68  
Casing: 8-5/8" @ 217'/150 sx.

Formations

Surface Clay	45'
Sand	165'
Clay and Shale	218'
Shale	790'
Shale and Red Bed	1290'
D. Sand	1473'
Shale	1794'
Anhydrite	1831'
Shale	2200'
Shale and Lime	3255'
Lime and Shale	3488'
Lime	3925'
Rotary Total Depth (D & A)	3925'

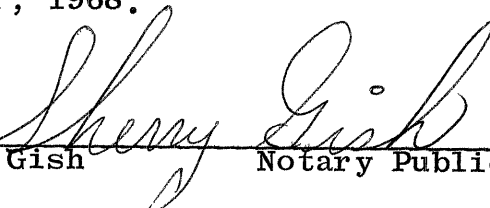
RECEIVED  
STATE CORPORATION COMMISSION  
DEC 17 1968  
CONSERVATION DIVISION  
Wichita, Kansas


We certify the above log is true and correct to the best of our knowledge and belief.

RAINS & WILLIAMSON OIL CO., INC.

  
Wilson Rains

Subscribed and sworn before me, a Notary Public within and for the State of Kansas, County of Sedgwick, this 16th day of December, 1968.

  
Sherry Gish Notary Public



My Commission Expires:  
6-30-71