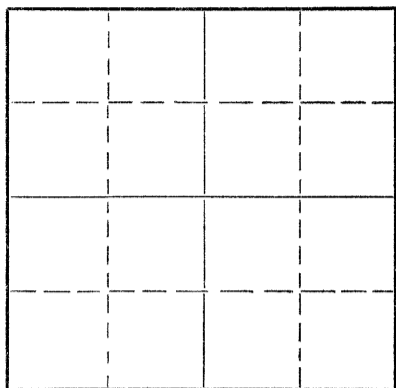


STATE OF KANSAS  
STATE CORPORATION COMMISSION

Give All Information Completely  
Make Required Affidavit  
Mail or Deliver Report to:  
Conservation Division  
State Corporation Commission  
800 Bitting Building  
Wichita, Kansas

WELL PLUGGING RECORD

NORTH



Locate well correctly on above  
Section Plat

Graham County. Sec. 32 Twp. 9S Rge. (E) 21(W)  
Location as "NE/CNW/SW" or footage from lines C S/2 SE NE  
Lease Owner Jones, Shelburne & Farmer, Inc.  
Lease Name Eichman B Well No. 1  
Office Address Russell, Kansas  
Character of Well (completed as Oil, Gas or Dry Hole) Dry  
Date well completed 4-15 1953  
Application for plugging filed 4-15 1953  
Application for plugging approved 4-15 1953  
Plugging commenced 4-15 1953  
Plugging completed 4-15 1953  
Reason for abandonment of well or producing formation Dry

If a producing well is abandoned, date of last production 19  
Was permission obtained from the Conservation Division or its agents before plugging was commenced? yes

Name of Conservation Agent who supervised plugging of this well Elden Petty  
Producing formation Depth to top Bottom Total Depth of Well 3948 Feet  
Show depth and thickness of all water, oil and gas formations.

OIL, GAS OR WATER RECORDS

CASING RECORD

FORMATION	CONTENT	FROM	TO	SIZE	PUT IN	PULLED OUT
				8 5/8	165	None

Describe in detail the manner in which the well was plugged, indicating where the mud fluid was placed and the method or methods used in introducing it into the hole. If cement or other plugs were used, state the character of same and depth placed, from feet to feet for each plug set.

1. Filled hole with heavy mud
2. Pushed plug to 160'
3. Dumped 1/2 sack hulls on top of plug
4. Mixed 15 sacks cement and dumped on top of hulls
5. Filled hole to top
6. Pushed plug to 40'
7. Dumped in 1/2 sack hulls
8. Mixed 10 sacks cement and filled hole to top with same

RECORDED  
STATE OF KANSAS  
APR 17 1953  
CONSERVATION DIVISION

(If additional description is necessary, use BACK of this sheet)

Name of Plugging Contractor Jones, Shelburne & Farmer, Inc.  
Address Russell, Kansas

STATE OF Kansas, COUNTY OF Russell, ss.  
John O. Farmer (employee of owner) or (owner or operator) of the above-described

well, being first duly sworn on oath, says: That I have knowledge of the facts, statements, and matters herein contained and the log of the above-described well as filed and that the same are true and correct. So help me God.

(Signature) John O. Farmer  
Russell, Kansas (Address)

SUBSCRIBED AND SWORN TO before me this 16th day of April, 1953

Bonnie Perryhill  
Notary Public.

My commission expires April 23, 1956

PLUGGING  
PAGE 32 OF 93  
BOOK PAGE 93 LINE 43

OPERATOR Jones, Shelburne & Farmer, Inc.

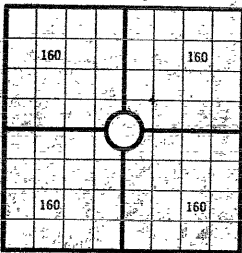
ADDRESS Russell, Kansas

FORMATION RECORD

Give detailed description and thickness of all formations drilled through, contents of sand, whether dry, water, oil or gas.

WELL NO. 1 COUNTY Graham SEC. 32 TWP. 9S RGE. 21W

640 Acres  
N



Locate well correctly.

COUNTY Graham SEC. 32 TWP. 9S RGE. 21W  
 COMPANY OPERATING Jones, Shelburne & Farmer, Inc.  
 OFFICE ADDRESS Russell, Kansas  
 FARM NAME Eichman B WELL NO. 1  
 DRILLING STARTED 4-6-1953 DRILLING FINISHED 4-15-1953  
 DATE OF FIRST PRODUCTION \_\_\_\_\_ COMPLETED \_\_\_\_\_  
 WELL LOCATED CS 2/4 SW 1/4 North of South  
 Line and 1/4 East of West Line of Quarter Section  
 Elevation (Relative to sea level) DERRICK FLOOR 2344 GROUND \_\_\_\_\_  
 CHARACTER OF WELL (Oil, gas or dryhole) Dry

OIL OR GAS SANDS OR ZONES

Name	From	To	Name	From	To
			4		
			5		
			6		

Perforating Record If Any

Shot Record

Formation	From	To	No. of Shots	Formation	From	To	Size of Shot

CASING RECORD

Amount Set						Amount Pulled				Packer Record	
Size	Wt.	Thds.	Make	Ft.	In.	Ft.	In.	Size	Length	Depth Set	Make
8 5/8	24	8	sm's	165				none			

Liner Record: Amount \_\_\_\_\_ Kind \_\_\_\_\_ Top \_\_\_\_\_ Bottom \_\_\_\_\_

CEMENTING AND MUDDING

Size	Amount Set		Sacks Cement	Chemical		Method of Cementing	Amount	Mudding Method	Results (See Note)
	Ft.	In.		Gal.	Make				
8 5/8	165		125						

Note: What method was used to protect sands if outer strings were pulled?

NOTE: Were bottom hole plugs used? If so, state kind, depth set and results obtained

TOOLS USED

Rotary Tools were used from \_\_\_\_\_ feet to \_\_\_\_\_ feet. Cable tools were used from \_\_\_\_\_ feet to \_\_\_\_\_ feet. \_\_\_\_\_ and from \_\_\_\_\_ feet to \_\_\_\_\_ feet, and from \_\_\_\_\_ feet to \_\_\_\_\_ feet.

Type: Big

INITIAL PRODUCTION TEST

Describe method whether by flow through tubing or casing or by pumping \_\_\_\_\_


Amount of Oil Production \_\_\_\_\_ bbls. Size of choke, if any \_\_\_\_\_ Length of test \_\_\_\_\_ Water

Production \_\_\_\_\_ bbls. Gravity of oil \_\_\_\_\_ Type of Pump if pump is used, describe \_\_\_\_\_

Formation	Top	Bottom	Formation	Top	Bottom
Surface shale	0	150			
Shale & shells	150	715			
Shale shells sand	715	1550			
Shale & shells	1550	1817			
Anhydrite	1817	1858			
Shale & shells	1858	2420			
Lime & shale	2420	3540			
Lime	3540	3801			
Shale and lime	3801	3907			
Cherty Cong.	3907	3932			
Dolomite	3932	3948			

TOPS:

Elevation 2344  
 Heebner 3535  
 Toronto 3559  
 Lansing 3775  
 Arbuckle 3932  
 Total Depth 3948  
 D & A



I, the undersigned, being first duly sworn upon oath, state that this well record is true, correct and complete according to the records of this office and to the best of my knowledge and belief.

*John O. Farmer* Vice  
 Name and title of representative of company

Subscribed and sworn to before me this 16th day of April, 1953  
 My Commission expires April 23, 1956. *Bonnie Ferris*  
 Notary Public.

15-065-02509-00-00

FARM NAME Eichman B  
 WELL NO. 1 COUNTY Graham SEC. 32 TWP. 9S RGE. 21W  
 DATE 4/16/53 TIME 10:30 AM  
 BY [Signature]  
 NOTARY PUBLIC