


STATE OF KANSAS
STATE CORPORATION COMMISSION

Give All Information Completely
Make Required Affidavit
Mail or Deliver Report to:
Conservation Division
State Corporation Commission
212 No. Market
Wichita, Kansas

WELL PLUGGING RECORD



Locate well correctly on above Section Plat

Graham County, Sec. 26 Twp. 9 Rge. 21 (E) (W) X
Location as "NE/CNW/SW" or footage from lines NW SW NE
Lease Owner Okmar Oil Co.
Lease Name Cox "B" Well No. #1
Office Address 1130 Wichita Plaza, Wichita, Kansas
Character of Well (completed as Oil, Gas or Dry Hole)
Date well completed 19____
Application for plugging filed 19____
Application for plugging approved 19____
Plugging commenced 5-13-69 19____
Plugging completed 5-15-69 19____
Reason for abandonment of well or producing formation _____

If a producing well is abandoned, date of last production 19____
Was permission obtained from the Conservation Division or its agents before plugging was commenced? _____

Name of Conservation Agent who supervised plugging of this well W. L. Nichols
Producing formation _____ Depth to top _____ Bottom _____ Total Depth of Well 3818' Feet
Show depth and thickness of all water, oil and gas formations.


OIL, GAS OR WATER RECORDS

CASING RECORD

FORMATION	CONTENT	FROM	TO	SIZE	PUT IN	PULLED OUT
				5 1/2"	3816 1/2"	717.34'
				8 5/8"	187'	

Describe in detail the manner in which the well was plugged, indicating where the mud fluid was placed and the method or methods used in introducing it into the hole. If cement or other plugs were used, state the character of same and depth placed, from _____ feet to _____ feet for each plug set.

Made bottom hole plug back with sand to 3775'. Mixed and ran 5 sacks cement thru dump bailer.
Squeezed hole with 5 sacks hulls, 3 sacks gel - 100 sacks cement -- 9 sacks gel with 20 sacks cement -- 3 sacks gel and 10 sacks cement.




(If additional description is necessary, use BACK of this sheet)
Name of Plugging Contractor Southwest Casing Pulling Co.
Address Box 364, Great Bend, Kansas



STATE OF Kansas, COUNTY OF Barton, ss.
Southwest Casing Pulling Co. (employee of owner) or (owner or operator) of the above-described well, being first duly sworn on oath, says: That I have knowledge of the facts, statements, and matters herein contained and the log of the above-described well as filed and that the same are true and correct. So help me God.

(Signature) W. C. Spencer Sec.
Box 364, Great Bend, Kansas
(Address)

SUBSCRIBED AND SWORN to before me this 16 day of May, 19 69



Sidney D. Miller
Notary Public.

KANSAS W  LOG BUREAU --- KANSAS GEO  GICAL SOCIETY
508 EAST MURDOCK - WICHITA, KANSAS

COMPANY B & R DRILLING, INC.

SEC. 26 T. 9 R. 21W
LOC. NW SW NE

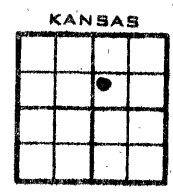
FARM Cox "B"

NO. 1

TOTAL DEPTH 3818
COMM. 9-14-50
SHOT OR TREATED
CONTRACTOR
ISSUED 11-18-50

COMP. 9-27-50

COUNTY Graham



CASING

8 5/8" 187' cem. w/125 sx.
5 1/2" 3816 1/2' cem. w/100 sx.

ELEVATION 2291 D.F.

PRODUCTION 100 bbls. /
no wtr.

surface clay	15
shale	25
sand	60
shale, shells	183
shale	520
shale, sand	1210
shale, lime	1240
shale, sand	1435
shale, redbed	1745
anhyd.	1780
shale, lime	3455
lime	3777
lime, shale	3816
lime	3818
Total Depth	

FIGURES INDICATE BOTTOM OF FORMATIONS

Tops: Scout	
Heebner	3461
Lansing	3502
Base Kansas City	3728
Simpson dolo.	3810
Arbuckle	3816

M. W. J. H.

RECEIVED
STATE CORPORATION COMMISSION
MAR 25 1969
CONSERVATION DIVISION
Wichita, Kansas