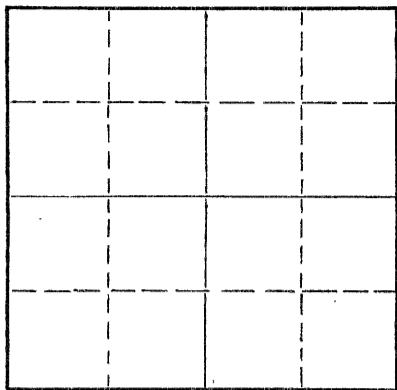


WELL PLUGGING RECORD

Give All Information Completely
Make Required Affidavit
Mail or Deliver Report to:
Conservation Division
State Corporation Commission
800 Biting Building
Wichita, Kansas

Graham County. Sec. 33 Twp. 9 Rge. (E) 21 (W)

Location as "NE/CNW/SW" or footage from lines NE NW SE/4
Lease Owner Herman Geo. Kaiser, Oil Producer
Lease Name Bragg Well No. 5
Office Address 908 Palace Building - Tulsa, Oklahoma
Character of Well (completed as Oil, Gas or Dry Hole) Dry Hole
Date well completed Nov. 29, 19 54
Application for plugging filed " " 19 "
Application for plugging approved " " 19 "
Plugging commenced " " 19 "
Plugging completed " " 19 "
Reason for abandonment of well or producing formation Dry Hole



Locate well correctly on above
Section Plat

If a producing well is abandoned, date of last production 19
Was permission obtained from the Conservation Division or its agents before plugging was commenced? Yes

Name of Conservation Agent who supervised plugging of this well Eldon Petty
Producing formation _____ Depth to top _____ Bottom _____ Total Depth of Well 3910 Feet
Show depth and thickness of all water, oil and gas formations.

OIL, GAS OR WATER RECORDS

CASING RECORD

FORMATION	CONTENT	FROM	TO	SIZE	PUT IN	PULLED OUT
				8 5/8"	192'	None

Describe in detail the manner in which the well was plugged, indicating where the mud fluid was placed and the method or methods used in introducing it into the hole. If cement or other plugs were used, state the character of same and depth placed, from _____ feet to _____ feet for each plug set.

Filled hole with heavy Rotary Mud to 185 ft.
Set plug and cemented with 15 sacks cement.
Mudded hole to 40 ft., set plug and 10 sacks
cement at the surface.

(If additional description is necessary, use BACK of this sheet)

Name of Plugging Contractor H-30, Inc.
Address 710 Petroleum Building - Wichita, Kansas


STATE OF KANSAS, COUNTY OF SEDGWICK, ss. L. C. Sponenberg Employee of Contractor

well, being first duly sworn on oath, says: That I have knowledge of the facts, statements, and matters herein contained and the log of the above-described well as filed and that the same are true and correct. So help me God.

(Signature) L. C. Sponenberg
(Address) _____

SUBSCRIBED AND SWORN TO before me this 2nd day of December, 19 54

My commission expires February 13, 1956. Rose Lurey Notary Public.



12/14/54

15-065-02451-00-00

KANSAS GEOLOGICAL SOCIETY
KANSAS WELL LOG BUREAU - KANSAS WELL SAMPLE BUREAU
KANSAS GEOLOGICAL SOCIETY BUILDING
508 EAST MURDOCK - WICHITA, KANSAS

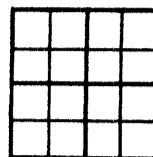
COMPANY Herman Geo. Kaiser &
Francis Oil & Gas, Inc.
FARM Bragg NO. 5

SEC. 33 T. 9 R. 21W
LOC. NE NW SE

TOTAL DEPTH 3910
COMM. 11/18/54 COMP. 11/30/54
SHOT OR TREATED
CONTRACTOR H-30, Inc.
ISSUED

COUNTY Graham

KANSAS



CASING
20 10
15 8 192'
12 6
13 5

ELEVATION 2299 K.B.

PRODUCTION D & A

FIGURES INDICATE BOTTOM OF FORMATIONS

Surface Clay & Sand	105
Shale	695
Sand	750
Shale	895
Sand	1005
Shale	1285
Shale & Red Bed	1770
Anhydrite	1805
Shale, Shells & Red Bed	1865
Shale & Shells	2100
Shale, Shells & Salt	2280
Shale & Shells	2380
Shale & Lime	3659
Lime	3760
Shale & Lime	3839
Shale & Cherty Congl.	3878
Conglomerate & Chert	3910

FORMATION TOPS (K.B. Meas.)

HEEBNER	3500
TORONTO	3521
LANSING	3541
BASE OF KANSAS CITY	3768
MARMATON CHERT	3838

I hereby certify that this is a true and correct log of the above described well as shown by the drilling reports.

H-30, INC.

By *C. C. Spruill*

STATE OF KANSAS }
 } SS:
COUNTY OF SEDGWICK }

Subscribed and sworn to before me, a notary public, in and for said County and State this 3rd day of December, 1954.

Rose Lacey
Notary Public

My Commission expires February 13, 1956.

PLUGGING
WELL SEC 33 T 9 R 21W
BOOK PAGE 21 LINE 17