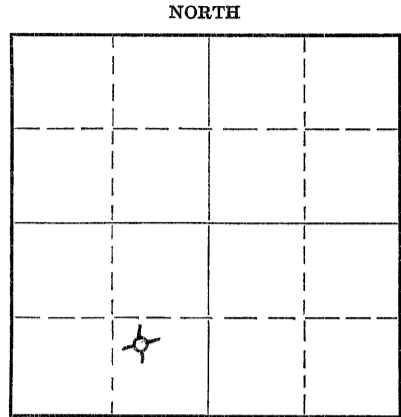


WELL PLUGGING RECORD

Give All Information Completely
Make Required Affidavit
Mail or Deliver Report to:
Conservation Division
State Corporation Commission
800 Biting Building
Wichita, Kansas

Graham County, Sec 23 Twp 9 Rge 22 (W) (W)
Location as "NE/CNW 1/4 SW 1/4" or footage from lines NW SE SW
Lease Owner C-G Drilling Co. Inc.
Lease Name Sutor-Lewis Well No. 2
Office Address 206 Union National Bank Bldg.
Character of Well (completed as Oil, Gas or Dry Hole) Dry Hole
Date well completed Jan. 13, 1951 19
Application for plugging filed Jan. 13, 1951
Application for plugging approved Jan. 13, 1951
Plugging commenced Jan. 13, 1951
Plugging completed Jan. 13, 1951
Reason for abandonment of well or producing formation too low structurally



If a producing well is abandoned, date of last production 19
Was permission obtained from the Conservation Division or its agents before plugging was commenced? yes

Name of Conservation Agent who supervised plugging of this well Eldon Petty, Hays, Kans.
Producing formation Depth to top Bottom Total Depth of Well Feet
Show depth and thickness of all water, oil and gas formations.

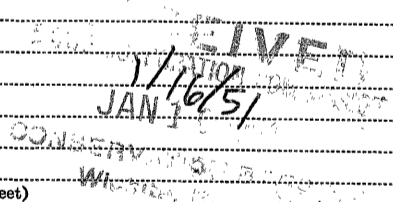
OIL, GAS OR WATER RECORDS

CASING RECORD

Formation	Content	From	To	Size	Put In	Pulled Out
				8-5/8"	(25.55 #) 229.45'	

Describe in detail the manner in which the well was plugged, indicating where the mud fluid was placed and the method or methods used in introducing it into the hole. If cement or other plugs were used, state the character of same and depth placed, from feet to feet for each plug set.

Filled with drilling mud to 231'. Drove plug to 229'.
Put in 15 sacks cement then pumped full of mud 25' from top hole. Drove plug down to 25' then filled to top with 10 sacks of cement.



(If additional description is necessary, use BACK of this sheet)

Correspondence regarding this well should be addressed to C-G Drilling Co. Inc.
Address 206 Union National Bank Bldg. Wichita, Kans.

STATE OF KANSAS, COUNTY OF SEDGWICK, ss.
R. A. COOK (Employee or owner) or (owner or operator) of the above-described well,
being first duly sworn on oath, says: That I have knowledge of the facts, statements, and matters herein contained and the log of the above-described well as filed and that the same are true and correct. So help me God.

(Signature) R. A. Cook
206 Union National Bank Bldg. (Address)

SUBSCRIBED AND SWORN to before me this 15th day of January, 1951.

My commission expires August 11, 1954
Notary Public.

PLUGGING
MLI # 2319 SW
BOOK PAGE 55 LINE 48

CONTRACTOR'S WELL
LOG

15-065-02262-00-00

Operator C-G Drilling Co. Inc. Farm Name Sutor-Lewis #2
 Location NW SE SW Sec. 23-9-22W
 Pool Name Ironclad County Graham State Kans.
 Commencement Date Jan. 4, 1950 Completion Date 1-13-51

Log of Well

Elevation 2344' R. B.
 All measurements from the top or rotary bushing.


FROM	TO	FORMATION	DEVIATION FROM VERTICAL	REMARKS:
0	230			
230	750	Shale		
750	935	Shale-Sand		
935	1000	Sand		
1000	1175	Shale, Sand-Shells	1000-0°	
1175	1215	Sand		
1215	1240	Shale-Shells		
1240	1335	Shale-Shells		
1335	1550	Sand		
1550	1725	Redbed	1500-0°	
1725	1820	Shale-Shells		
1820	1858	Anhydrite		
1858	2145	Shale-Shells	2000-0°	
2145	2320	Shale-Shells		
2320	2380	Shale-Lime		
2380	2535	Lime-Shale		
2535	2685	Lime-Shale	2500-0°	
2685	2835	Lime-Shale		
2835	2930	Lime-Shale		
2930	3040	Lime-Shale		
3040	3145	Lime-Shale	3000-0°	
3145	3215	Lime-Shale		
3215	3305	Shale-Lime		
3305	3430	Lime		
3430	3515	Lime		
3515	3560	Lime-Shale	3500-0°	
3560	3607	Lime		
3607	3615	Lime		
3615	3670	Lime		
3670	3715	Lime		
3715	3750	Lime		
3750	3755	Lime		
3760	3815	Lime		
3815	3860	Lime		
3860	3890	Lime		
3890	3920	Lime		

CASING LEFT IN HOLE AFTER COMPLETION

Ran 229.46' (11 Jts.) 8 5/8" OD Casing.

STATE OF KANSAS, COUNTY OF SEDGWICK)ss

The undersigned certifies that to the best of his knowledge and belief, the above facts are true and correct.



C-G DRILLING CO. Inc.

By R A Cook President

Subscribed and sworn to before me this 15th day of January, 1951,

My Commission Expires:
 August 11, 1954

Almeda Lowe
 Notary Public