

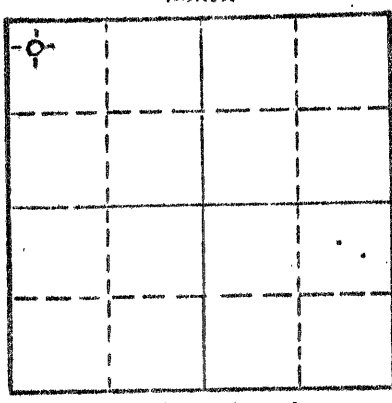
15-065-20653-00-00

STATE OF KANSAS
STATE CORPORATION COMMISSION

Give All Information Completely
Make Required Affidavit
Mail or Deliver Report to:
Conservation Division
State Corporation Commission
P. O. Box 17027
Wichita, Kansas 67217
NORTH

WELL PLUGGING RECORD

GRAHAM County, Sec. 24 Twp. 9S Rge. (E) 22(W)
Location as "NE/CNWKSWK" or footage from lines NW NW NW
Lease Owner C-G DRILLING CO.
Lease Name ZVOLANEK "A" Well No. 1
Office Address 1107 UNION NATIONAL BLDG., WICHITA, KS. 67202
Character of Well (completed as Oil, Gas or Dry Hole) DRY HOLE
Date well completed February 16 19 74
Application for plugging filed February 16 19 74
Application for plugging approved February 16 19 74
Plugging commenced February 16 19 74
Plugging completed February 16 19 74
Reason for abandonment of well or producing formation too low structurally
If a producing well is abandoned, date of last production 19
Was permission obtained from the Conservation Division or its agents before plugging was commenced?
Name of Conservation Agent who supervised plugging of this well W. L. Nichols, Morland, Kansas
Producing formation Depth to top Bottom Total Depth of Well 3980 Feet
Show depth and thickness of all water, oil and gas formations.




Locate well correctly on above Section Plat

OIL, GAS OR WATER RECORDS				CASING RECORD		
FORMATION	CONTENT	FROM	TO	SIZE	PUT IN	PULLED OUT
				8 5/8"	200.44'	None

Describe in detail the manner in which the well was plugged, indicating where the mud fluid was placed and the method or methods used in introducing it into the hole. If cement or other plugs were used, state the character of same and depth placed, from feet to feet for each plug set.


Filled with heavy mud to 800'. Set plug.
Put in 110 sacks cement. Filled with heavy mud to 215'. Set plug. Put in 30 sacks cement. Filled with heavy mud to 40'. Set plug. Filled to top with 10 sacks cement and 1 sack hulls.



(If additional description is necessary, use BACK of this sheet)
Name of Plugging Contractor C-G DRILLING CO.
Address 1107 Union National Building, Wichita, Kansas 67202

STATE OF KANSAS, COUNTY OF SEDGWICK ss.
C-G DRILLING CO. (employee of owner) or (owner or operator) of the above-described well, being first duly sworn on oath, says: That I have knowledge of the facts, statements, and matters herein contained and the log of the above-described well as filed and that the same are true and correct. So help me God

(Signature) Jay H. Calloway
1107 Union National Building, Wichita (Address)



Sworn to before me this 22nd day of February, 1974
Phyllis Buchanan Notary Public

KANSAS DRILLERS LOG

S. 24 T. 9 R. 22 ^X_W

API No. 15 — 065 — 20,653-00-00
 County Number

Loc. NW NW NW

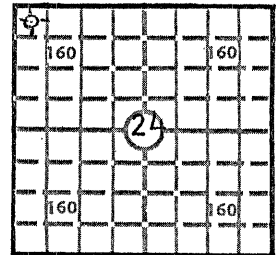
Operator

County Graham

C-G Drilling Co.

640 Acres
N

Address 1107 Union National Building
Wichita, Kansas



Well No. #1 Lease Name Wildcat, Zvolanek

Footage Location
330 feet from (N) XX line 330 feet from XX (W) line

Principal Contractor C-G DRILLING CO. Geologist JERRY JESPERSEN

Spud Date February 10, 1974 Total Depth 3980 P.B.T.D.

Elev.: Gr. _____

Date Completed February 16, 1974 Oil Purchaser _____

DF _____ KB 2329

CASING RECORD

Report of all strings set — surface, intermediate, production, etc.

Purpose of string	Size hole drilled	Size casing set (in O.D.)	Weight lbs/ft.	Setting depth	Type cement	Sacks	Type and percent additives
Surface	12 1/4"	8 5/8"	20#	200.44	Cement	150	2% Gel & 3% C C

LINER RECORD

PERFORATION RECORD

Top, ft.	Bottom, ft.	Sacks cement	Shots per ft.	Size & type	Depth interval

TUBING RECORD

Size	Setting depth	Packer set at

ACID, FRACTURE, SHOT, CEMENT SQUEEZE RECORD

Amount and kind of material used	Depth interval treated

RECEIVED
 STATE CORPORATION COMMISSION
 MAR 22 1974
 CONSERVATION DIVISION
 Wichita, Kansas

INITIAL PRODUCTION

Date of first production	Producing method (flowing, pumping, gas lift, etc.)				
RATE OF PRODUCTION PER 24 HOURS	Oil	Gas	Water	Gas-oil ratio	
Disposition of gas (vented, used on lease or sold)	bbls.	MCF	bbls.	CFPB	
Producing interval (s)					

INSTRUCTIONS: As provided in KCC Rule 82-2-125, within 90 days after completion of a well, one completed copy of this Drillers Log shall be transmitted to the State Geological Survey of Kansas, 4150 Monroe Street, Wichita, Kansas 67209. Copies of this form are available from the Conservation Division, State Corporation Commission, 3830 So. Meridian (P.O. Box 17027), Wichita, Kansas 66217. Phone AC 316-522-2206. If confidential custody is desired, please note Rule 82-2-125. Drillers Logs will be on open file in the Oil and Gas Division, State Geological Survey of Kansas, Lawrence, Kansas 66044.

Operator

C-G DRILLING CO.

DRY HOLE, SWOW, ETC.

Dry Hole

Well No.

1

Lease Name

ZVOLANEK "A"

S 24 T 9 S R 22 W E W

WELL LOG

Show all important zones of porosity and contents thereof; cored intervals, and all drill-stem tests, including depth interval tested, cushion used, time tool open, flowing and shut-in pressures, and recoveries.

SHOW GEOLOGICAL MARKERS, LOGS RUN, OR OTHER DESCRIPTIVE INFORMATION.

FORMATION DESCRIPTION, CONTENTS, ETC.	TOP	BOTTOM	NAME	DEPTH
Shale	0	510		
Shale & Sand	510	1360		
Sand	1360	1585		
Red Bed	1585	1840		
Anhydrite	1840	1878		
Shale & Shells	1878	1905		
Shale	1905	2320		
Lime & Shale	2320	3423		
Lime	3423	3550		
Lime & Shale	3550	3615		
Lime	3615	3655		
Lime & Shale	3655	3700		
Lime	3700	3980		
RTD		3980		

USE ADDITIONAL SHEETS, IF NECESSARY, TO COMPLETE WELL RECORD.

Date Received

C-G DRILLING CO.

Willis Buchanan

Willis Buchanan Signature

Office Manager

Title

March 1, 1974

Date