

15-065-30372-00-00

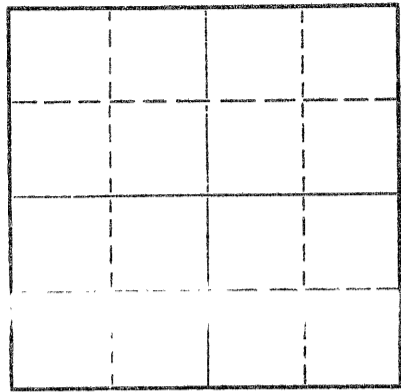
STATE OF KANSAS  
STATE CORPORATION COMMISSION

Form CP-4

Give All Information Completely  
Make Required Affidavit  
Mail or Deliver Report to:  
Conservation Division  
State Corporation Commission  
P. O. Box 17027  
Wichita, Kansas 67217  
NORTH

WELL PLUGGING RECORD

Graham County, Sec. 27 Twp. 9 Rge. 22 (E) (W) X  
Location as "NE/CNW/SE/SW" or footage from lines C/NW/NE  
Lease Owner Midwestern Supply Co., Inc.  
Lease Name BARBER Well No. 1  
Office Address 207 Brown Bldg., Wichita, Kansas 67530  
Character of Well (completed as Oil, Gas or Dry Hole) \_\_\_\_\_  
Date well completed \_\_\_\_\_ 19\_\_\_\_  
Application for plugging filed \_\_\_\_\_ 19\_\_\_\_  
Application for plugging approved September 7, 1973  
Plugging commenced November 8, 1973  
Plugging completed February 4, 1974  
Reason for abandonment of well or producing formation Depleted



Locate well correctly on above Section Plat

If a producing well is abandoned, date of last production \_\_\_\_\_ 19\_\_\_\_  
Was permission obtained from the Conservation Division or its agents before plugging was commenced? Yes

Name of Conservation Agent who supervised plugging of this well W. L. Nichols  
Producing formation \_\_\_\_\_ Depth to top \_\_\_\_\_ Bottom \_\_\_\_\_ Total Depth of Well 3921 Feet  
Show depth and thickness of all water, oil and gas formations.

OIL, GAS OR WATER RECORDS

CASING RECORD

FORMATION	CONTENT	FROM	TO	SIZE	PUT IN	PULLED OUT
				8 5/8	267	None
				4 1/2	3919	Approx. 981 ft.

Describe in detail the manner in which the well was plugged, indicating where the mud fluid was placed and the method or methods used in introducing it into the hole. If cement or other plugs were used, state the character of same and depth placed, from \_\_\_\_\_ feet to \_\_\_\_\_ feet for each plug set.


Pushed a plug to 3550', sanded back to 3525' and dumped 5 sacks cement. Shot casing at 3106, 2616, 2131, 1641, 1123 and 981'. Laid down 4 1/2" casing. Squeezed well with 5 sacks hulls, 25 sacks gel, 150 cubic feet 50/50 Pozmix with 6% added gel.

RECEIVED  
STATE CORPORATION COMMISSION  
2/6/74  
FEB 6 1974  
CONSERVATION DIVISION  
Wichita, Kansas

(If additional description is necessary, use BACK of this sheet)

Name of Plugging Contractor Rockhold Engineering, Inc.  
Address Box 698 Great Bend, Kansas 67530

STATE OF Kansas, COUNTY OF Barton, ss.  
James W. Rockhold (employee of owner) or (owner or operator) of the above-described well, being first duly sworn on oath, says: That I have knowledge of the facts, statements, and matters herein contained and the log of the above-described well as filed and that the same are true and correct. So help me God.



(Signature) James W. Rockhold  
Box 698 Great Bend, Ks. 67530 James W. Rockhold  
(Address)

SUBSCRIBED AND SWORN TO before me this 5th day of February, 19 74

Cathy Miller  
Cathy Miller Notary Public.

My commission expires September 30, 1975

15-065-30372-00-00  
**COPY**  
 27 9 22

KANSAS GEOLOGICAL SOCIETY  
 KANSAS WELL LOG BUREAU - KANSAS WELL SAMPLE BUREAU  
 KANSAS GEOLOGICAL SOCIETY BUILDING  
 508 EAST MURDOCK - WICHITA, KANSAS

COMPANY RAINS & WILLIAMSON

SEC. 27 T. 9 R. 22W  
 LOC. 150' W of C NW NE

FARM Barber NO. 1

COUNTY Graham

TOTAL DEPTH 3921'

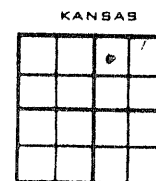
COMM. 8-23-66

COMP. 9-3-66

SHOT OR TREATED

CONTRACTOR Rains & Williamson

ISSUED 1-7-67



CASING

20	10	
15	8 5/8"	267.40' cem w/ 165 sx
12	6	
13	5	
	4 1/2"	3919' cem w/ 60 sx

ELEVATION 2339' KB

PRODUCTION 55 BOPD PLUS 52%  
 (Lans 3603-07)

FIGURES INDICATE BOTTOM OF FORMATIONS

Surface Soil	20°
Sand	115°
Blue Shale	268°
Shale	1350°
D. Sand	1574°
Red Bed	1835°
Anhydrite	1874°
Shale & Shells	2440°
Lime w/Shale	2665°
Lime & Shale	2920°
Lime w/Shale	3075°
Lime & Shale	3265°
Lime w/Shale	3410°
Lime & Shale	3545°
Lime	3908°
Lime & Shale	3921°
Total Depth	3921°

TOPS: SCOUT  
 Lansing 3564

RECEIVED  
 STATE CORPORATION COMMISSION  
 SEP 6 1973  
 CONSERVATION DIVISION  
 Wichita, Kansas

We certify the above log is true and correct to the best of our knowledge and belief.

RAINS & WILLIAMSON OIL CO.

*Wilson Rains*  
 Wilson Rains, Partner

Subscribed and sworn to before me, a Notary Public in and for the State of Kansas, County of Sedgwick, this 6th day of September, 1966.

My Commission Expires:  
 3-3-70

*Mary J. Brown*  
 Mary J. Brown Notary Public

