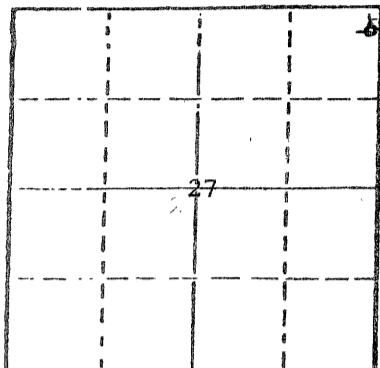


STATE OF KANSAS  
STATE CORPORATION COMMISSION

WELL PLUGGING RECORD

Give All Information Completely  
Make Required Affidavit  
Mail or Deliver Report to  
Conservation Division  
State Corporation Comm.  
245 North Water  
Wichita, KS 67202

Graham County, Sec. 27 Twp. 9S Rge. 22 E/W  
Location as "NE/CNW 1/4 SW 1/4" or footage from lines  
100's NE NE NE  
Lease Owner Griggs Oil Inc.  
Lease Name Barber Well No. 1  
Office Address 1625 KSB&T Bldg, Wichita, KS  
Character of Well (Completed as Oil, Gas or Dry Hole)  
Dry Hole  
Date Well completed 10/24 1980  
Application for plugging filed 10/24 1980  
Application for plugging approved 10/31 1980  
Plugging commenced 10/24 1980  
Plugging completed 10/24 1980  
Reason for abandonment of well or producing formation  
Dry



Locate well correctly on above  
Section Plot

If a producing well is abandoned, date of last production 19

Was permission obtained from the Conservation Division or  
its agents before plugging was commenced? Yes

Name of Conservation Agent who supervised plugging of this well Gilbert Balthazor

Producing formation \_\_\_\_\_ Depth to top \_\_\_\_\_ Bottom \_\_\_\_\_ Total Depth of Well 3770

Show depth and thickness of all water, oil and gas formations.

OIL, GAS OR WATER RECORDS

CASING RECORD

FORMATION	CONTENT	FROM	TO	SIZE	PUT IN	PULLED OUT
DST #1 IKC	Water	3570	3589	8 5/8	279	0
DST #2 IKC	Nothing	3594	3627			
DST #3 IKC MISRUN	---					
DST #4 IKC	Nothing	3706	3724			
DST #5 IKC	Nothing	3729	3770			

Describe in detail the manner in which the well was plugged, indicating where the mud fluid was placed and the method or methods used in introducing it into the hold. If cement or other plugs were used, state the character of same and depth placed, from \_\_\_\_\_ feet to \_\_\_\_\_ feet for each plug set.

Rotary Mud 3770-950  
 70 SX 50/50 Poz 6% Gel 950-680  
 Rotary Mud 680-260  
 20 SX 50/50 Poz 6% Gel 260-186  
 Rotary Mud 186-40  
 10 XX 50/50 Poz 6% Gel 40-0

(If additional description is necessary, use BACK of this sheet)

Name of Plugging Contractor Sun Cementing

STATE OF Kansas COUNTY OF Sedgwick, ss.  
Jim Thatcher (employee of owner) or (owner or operator)



of the above-described well, being first duly sworn on oath, says: That I have knowledge of the facts, statements, and matters herein contained and the log of the above-described well as filed and that the same are true and correct. So help me God.

(Signature) Jim Thatcher  
1625 KSB&T Bldg WICHITA, KS 67202  
(Address)

SUBSCRIBED AND SWORN TO before me this 14<sup>th</sup> day of November, 1980

Sandra M. Hallée  
Notary Public.

My commission expires



CONSERVATION DIVISION  
Wichita, Kansas

# Electra Log Inc.

27 W 9S 22W  
Radiation Guard  
Log

COMPANY	GRIGGS OIL COMPANY				
WELL	#1 BARBER				
FIELD	IRON CLAD				
COUNTY	GRAHAM	TX	KANSAS		
Location	100' S NE/4 NE/4 NE/4				Other Service
Sec.	27	Twp	9S	Rec	22W
Permanent Datum	GROUND LEVEL	Feet	2349'		Feet K B 2354'
Top Measured From	K.B. FIVE	Feet Above Datum			DI 2352'
Drilling Measured From	KELLY BUSHING				GI 2349'
Date	10-24-80				
Run No.	ONE				
Depth - Order	3770'				
Depth - Logger	3761'				
Bitm. Log Inter.	3760'				
Top Log Inter.	0				
Casing - Driller	8 5/8" 272				
Casing - Logger					
Bit Size	7 7/8				
Type Fluid in Hole	STARCH				
Dens	9.7	40			
pH	9.8	12.2			
Source of Sample	FLOWLINE				
Rm @ Meas. Temp.	.3	a	45	F	
Rm @ Meas. Temp	.22	a	45	F	
Rm @ Meas. Temp	.45	a	45	F	
Source Rm	CHARTS				
R. @ BHI	.119	a	113	F	
Time Since Circ	14 HOURS				
Max Rec. Temp.	113				
Equip	138	KANSAS			
Recorded By	D. HERMAN				
Witnessed By	MR. THOMPSON				