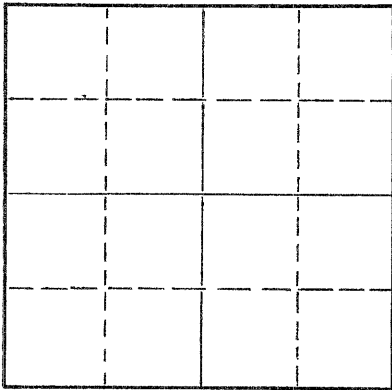


STATE OF KANSAS
STATE CORPORATION COMMISSION

Give All Information Completely
Make Required Affidavit
Mail or Deliver Report to:
Conservation Division
State Corporation Commission
800 Biting Building
Wichita, Kansas

15-163-02941-0000
WELL PLUGGING RECORD

NORTH



Locate well correctly on above
Section Plat

Rooks County. Sec. 9 Twp. 9 Rge. 17W (W)
Location as "NE/CNW/SW" or footage from lines App. 200' NE of SW SW SW
Lease Owner Murfin Drilling Company
Lease Name Fike "B" Well No. 2
Office Address 507 Union National Bank Bldg., Wichita 2, Kansas
Character of Well (completed as Oil, Gas or Dry Hole) Dry Hole
Date well completed 7-30 19 55
Application for plugging filed 7-30 19 55
Application for plugging approved 7-30 19 55
Plugging commenced 7-30 19 55
Plugging completed 7-30 19 55
Reason for abandonment of well or producing formation Dry Hole

If a producing well is abandoned, date of last production _____ 19 ____
Was permission obtained from the Conservation Division or its agents before plugging was commenced? Yes

Name of Conservation Agent who supervised plugging of this well Mr. Petty, Hays, Kansas
Producing formation _____ Depth to top _____ Bottom _____ Total Depth of Well 3526' Feet
Show depth and thickness of all water, oil and gas formations.

OIL, GAS OR WATER RECORDS

CASING RECORD

FORMATION	CONTENT	FROM	TO	SIZE	PUT IN	PULLED OUT

Describe in detail the manner in which the well was plugged, indicating where the mud fluid was placed and the method or methods used in introducing it into the hole. If cement or other plugs were used, state the character of same and depth placed, from _____ feet to _____ feet for each plug set.

Filled hole to 155'. Set 1st plug, 1/2 sack hulls, 155 sacks cement. Filled hole to 40', set 2nd plug 5 1/2 sacks hulls, 10 sacks cement.


(If additional description is necessary, use BACK of this sheet)
Name of Plugging Contractor Murfin Drilling Company
Address 507 Union National Bank Building, Wichita 2, Kansas

STATE OF Kansas, COUNTY OF Sedgwick, ss.
W. R. Murfin (employee of owner) or (owner or operator) of the above-described well, being first duly sworn on oath, says: That I have knowledge of the facts, statements, and matters herein contained and the log of the above-described well as filed and that the same are true and correct. So help me God.

(Signature) WR Murfin
(Address) _____

SUBSCRIBED AND SWORN TO before me this 12th day of August, 19 55

My commission expires 6-13-59
Mabel V. Belote Notary Public.



9/8/55

15-163-02941-05-00
WELL LOG


COMPANY **Murfin Drilling Company**

SEC. 9 T. 9 R. 17W
LOC. 200' NE of SW SW SW

FARM **Fike "B"** NO. 2

TOTAL DEPTH **3526'**
COMM. **7-21-55** COMP. **7-30-55**

COUNTY **Rooks**
KANSAS



SHOT OR TREATED
CONTRACTOR **Murfin Drilling Company**
ISSUED

CASING

20	10	
15	8	5/8" @ 163' w/125 sx.
12	6	
13	5	

ELEVATION **2058 RB**

PRODUCTION **D & A**

FIGURES INDICATE BOTTOM OF FORMATIONS

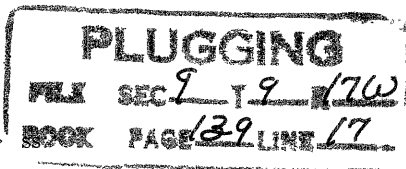
20	Shale, sand
150	Shale
525	Shale, shells
585	Sand, shale
910	Shale, shells
1020	Sand
1070	Shale, shells
1260	Shale, sand, shells
1330	Red-bed, sand, shale
1361	Anhydrite
1400	Shales, shells
1680	Shale, shells
1810	Salt, shale
1835	Shale, shells
2050	Shale, lime shells
2240	Shale, lime
2600	Lime, shale
3000	Shale, lime
3240	Lime, shale
3285	Lime
3320	Lime, shale
3365	Lime
3506	Lime, shale
3526	Arbuckle
3526	TD

TOPS:
Topeka 2958
Heebner 3174
Toronto 3193
L Kansas C. 3215
B Kansas C. 3442
Arbuckle 3506
RTD 3526

DST #1 - 3285-3320
Open 1 hr.; weak blow 13 min.,
then died; rec. 45' drilling mud.
BHP 630# in 20 minutes.

State of Kansas

County of Sedgwick



I, W. R. Murfin of the Murfin Drilling Company

upon oath state that the above and foregoing is a true and correct copy of the log of the Fike "B" #2 well.

W R Murfin

Subscribed and sworn to before me this 12th day of August 19 55

My Commission Expires: 6-13-59

Mabel A. Belote
NOTARY PUBLIC