

STATE OF KANSAS
STATE CORPORATION COMMISSION

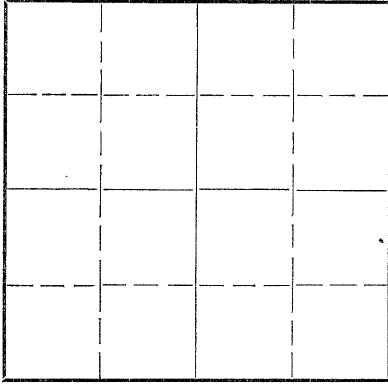
Give All Information Completely
Make Required Affidavit
Mail or Deliver Report to:
Conservation Division
State Corporation Commission
800 Bittling Building
Wichita, Kansas

15-163-02942-0000
WELL PLUGGING RECORD

OR
FORMATION PLUGGING RECORD

Strike out upper line
when reporting plugging
off formations.

NORTH



Locate well correctly on above
Section Plat

Rocks _____ County. Sec. 9 Twp. 9 Rge. ### (E) 17 (W)
Location as "NE $\frac{1}{4}$ NW $\frac{1}{4}$ SW $\frac{1}{4}$ " or footage from lines 660' from South & 660' from East
Lease Owner Phillips Petroleum Company
Lease Name Thomp Well No. 1
Office Address Bartlesville, Oklahoma
Character of Well (completed as Oil, Gas or Dry Hole) Dry Hole
Date well completed August 19 19 43
Application for plugging filed August 20 19 43
Application for plugging approved August 20 19 43
Plugging commenced September 21 19 43
Plugging completed September 26 19 43
Reason for abandonment of well or producing formation Dry Hole

If a producing well is abandoned, date of last production _____ 19 ____
Was permission obtained from the Conservation Division or its agents before plugging was commenced? Yes

Name of Conservation Agent who supervised plugging of this well C.T. Alexander
Producing formation Arbuckle Depth to top 3473 Bottom _____ Total Depth of Well 3506 Feet

Show depth and thickness of all water, oil and gas formations.



OIL, GAS OR WATER RECORDS

CASING RECORD

Formation	Content	From	To	Size	Put In	Pulled Out
<u>Lansing Kansas City</u>	<u>Dry</u>	<u>3187</u>		<u>5 1/2"</u>	<u>346.9</u>	<u>2344' 2"</u>
<u>Arbuckle</u>	<u>Dry</u>	<u>3473</u>				

Describe in detail the manner in which the well was plugged, indicating where the mud fluid was placed and the method or methods used in introducing it into the hold. If cement or other plugs were used, state the character of same and depth placed, from _____ feet to _____ feet for each plug set.

Filled w/ 8 sacks cement from 3506' to 3438'. Filled w/ mud from 3438' to 275' and then set bridge with 7 sax cement. Filled w/ mud to 20' and dumped 5 sax cement, filling to base of cellar.



(If additional description is necessary, use BACK of this sheet)

Correspondence regarding this well should be addressed to F.W. Shelton
Address Box 779 - Great Bend, Kansas

STATE OF Kansas, COUNTY OF Barton, ss.
F.W. Shelton

(employee of owner) or (owner or operator) of the above-described well, being first duly sworn on oath, says: That I have knowledge of the facts, statements, and matters herein contained and the log of the above-described well as filed and that the same are true and correct. So help me God.

(Signature)

F.W. Shelton

Box 779 - Great Bend, Kansas
(Address)

SUBSCRIBED AND SWORN to before me this 4th day of October, 19 43

J.A. Swain
Notary Public.

My commission expires March 27, 1946

15-1163-02942-00-00

Form No. 873

Formation Record

State

Lease *Thorp*

Well No. *1*

FROM	TO	Formation	REMARKS
0	84	Surface clay	
84	897	Shale & Shells	
897	884	Shale & Shale	
884	784	Shale	
784	854	Sandy shale	
854	1224	Sand	
1224	1318	lime & shale	
1318	1788	Anhydrite	Top anhydrite 1218' Set 2 1/8" = 1318'10" w/ 785 sec.
1788	1809	Shale & Shells	
1809	1878	Shale	
1878	1884	Shale & Shells	
1884	1889	lime	
1889	2048	Shale & Shells	
2048	2094	Shale & lime	
2094	2274	lime	
2274	2319	lime & shale	
2319	2409	lime	
2409	2739	lime & shale	
2739	2755	lime	
2755	2887	lime & shale	
2887	3015	lime	
3015	3111	lime & shale	
3111	3428	lime	Top IRC 3187'
3428	3472	lime & shale	
3472	3805	lime	Top of Arduckle 3478' Set 8 1/2" = 3475' w/ 300 sec.

Dry & abandoned.

*REVD
10/06/43*

*9.9.17W
88.15*