

15-163-20224-00-00

Form CP-4

STATE OF KANSAS  
STATE CORPORATION COMMISSION

WELL PLUGGING RECORD

Give All Information Completely  
Make Required Affidavit  
Mail or Deliver Report to:  
Conservation Division  
State Corporation Commission  
211 No. Broadway  
Wichita, Kansas

Rooks County, Sec. 17 Twp. 10 Rge. 20W (E) (W)

Location as "NE/CNW%SW%" or footage from lines NE NW SE

Lease Owner Donald C. Slawson

Lease Name Teall 'A' Well No. 1

Office Address Suite 408 One Twenty Building-Wichita, Kansas 67202

Character of Well (completed as Oil, Gas or Dry Hole) Dry Hole

Date well completed June 26, 1969

Application for plugging filed June 26, 1969

Application for plugging approved June 26, 1969

Plugging commenced June 26, 1969

Plugging completed June 26, 1969

Reason for abandonment of well or producing formation Dry Hole

If a producing well is abandoned, date of last production 19

Was permission obtained from the Conservation Division or its agents before plugging was commenced? Yes

Name of Conservation Agent who supervised plugging of this well W. L. Nichols - P. O. Box 157 - Morland, Kansas

Producing formation Depth to top Bottom Total Depth of Well 3570 Feet

Show depth and thickness of all water, oil and gas formations.


OIL, GAS OR WATER RECORDS

CASING RECORD

FORMATION	CONTENT	FROM	TO	SIZE	PUT IN	PULLED OUT
		0	180'	8 5/8"	X	

Describe in detail the manner in which the well was plugged, indicating where the mud fluid was placed and the method or methods used in introducing it into the hole. If cement or other plugs were used, state the character of same and depth placed, from feet to feet for each plug set.

Plug set at 875' with 100 sx cement  
Mud to 185' ; set plug; 20 sx cement  
Mud to 40'; 1/2 sac hulls; set plug; 10 sx cement  
2 sx cement in rat hole



(If additional description is necessary, use BACK of this sheet)

Name of Plugging Contractor Slawson Drilling Company, Inc.

Address Suite 408 One Twenty Building - Wichita, Kansas 67202

STATE OF KANSAS, COUNTY OF SEDGWICK, ss.

DONALD C. SLAWSON (employee of owner) or (owner or operator) of the above-described well, being first duly sworn on oath, says: That I have knowledge of the facts, statements, and matters herein contained and the log of the above-described well as filed and that the same are true and correct. So help me God.

(Signature)

408 One Twenty Building-Wichita, Kansas 67202 (Address)

SUBSCRIBED AND SWORN TO before me this 3rd day of July, 1969



Linda R. Sparr Notary Public.

My commission expires May 15, 1971

15-163-20224-00-00

WELL LOG

Company: Donald C. Slawson  
 Suite 408 One Twenty Building  
 Wichita, Kansas 67202

Lease: Teall 'A' #1  
 NE NW SE, Section 17-10-20W  
 Rooks County, Kansas

Total Depth: 3570' Elevation: 2253 K.B.

Contractor: Slawson Drilling Company, Inc.

Commenced: June 21, 1969

Completed: June 26, 1969


Casing: 8 5/8" at 180' with 160 sx cement

0-44	Surface Clay
44-1732	Shale & Shells
1732-1773	Anhydrite
1773-2128	Shale & Shells
2128-2280	Shale & Lime
2280-3570	Lime & Shale
3570	Total Depth


RECEIVED  
 STATE CORPORATION COMMISSION  
 JUL 7 1969  
 CONSERVATION DIVISION  
 Wichita, Kansas

STATE OF KANSAS )  
 ) SS:  
 COUNTY OF SEDGWICK )


I, Donald C. Slawson, of the Slawson Drilling Company, Inc., upon oath state that the above and foregoing is a true and correct copy of the log of the Teall 'A' #1 well.

  
 DONALD C. SLAWSON

Subscribed and sworn to before me this 3rd day of July, 1969.



My Commission Expires:  
 May 05, 1971

  
 Linda R. Sparr, Notary Public