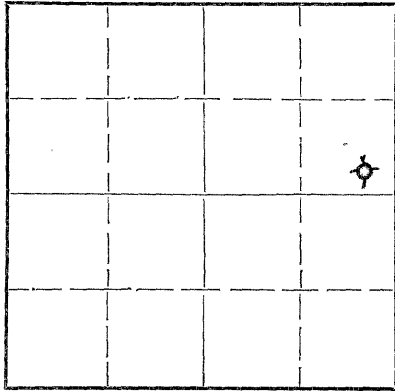


STATE OF KANSAS
STATE CORPORATION COMMISSION

Give All Information Completely
Make Required Affidavit
Mail or Deliver Report to:
Conservation Division
State Corporation Commission
800 Bittling Building
Wichita, Kansas

NORTH



Locate well correctly on above
Section Plat

15-163-00255-00-00
WELL PLUGGING RECORD

OR
FORMATION PLUGGING RECORD

Strike out upper line
when reporting plug-
ging off formations.

Rooks County. Sec 19 Twp 10S Rge 20 W (W)

Location as "NE $\frac{1}{4}$ NW $\frac{1}{4}$ SW $\frac{1}{4}$ " or footage from lines SE $\frac{1}{4}$ SE $\frac{1}{4}$ NE $\frac{1}{4}$

Lease Owner C-G Drilling Co. Inc.

Lease Name Couture Estate Well No. I

Office Address 206 Union National Bank Building

Character of Well (completed as Oil, Gas or Dry Hole) Dry Hole

Date well completed January 5, 19.50

Application for plugging filed January 5, 19.50

Application for plugging approved January 5, 19.50

Plugging commenced January 5, 19.50

Plugging completed January 5, 19.50

Reason for abandonment of well or producing formation Too low structurally
to produce.

If a producing well is abandoned, date of last production 19.

Was permission obtained from the Conservation Division or its agents before plugging was com-
menced? Yes

Name of Conservation Agent who supervised plugging of this well Eldon Petty, Great Bend, Kansas.

Producing formation Depth to top Bottom Total Depth of Well Feet

Show depth and thickness of all water, oil and gas formations.

OIL, GAS OR WATER RECORDS

CASING RECORD

Formation	Content	From	To	Size	Put In	Pulled Out
				8-5/8"	222.11'	none

Describe in detail the manner in which the well was plugged, indicating where the mud fluid was placed and the method or methods used in
introducing it into the hole. If cement or other plugs were used, state the character of same and depth placed, from feet to
feet for each plug set.

Filled with drilling mud to 221'. Drove plug to 220'. Put in 15
sacks cement then pumped full of mud 25' from top of hole. Drove
plug down to 25' then filled to top with 10 sacks of cement.

01-09-1950

(If additional description is necessary, use BACK of this sheet)

Correspondence regarding this well should be addressed to C-G Drilling Co. Inc.

Address 206 Union National Bank Bldg., Wichita 2, Kansas

STATE OF KANSAS, COUNTY OF SEDGWICK, SS.

R. A. COOK

XXXXXXXXXX

being first duly sworn on oath, says: That I have knowledge of the facts, statements, and matters herein contained and the log of the above-
described well as filed and that the same are true and correct. So help me God.

(Signature)

R. A. Cook

206 Union National Bank Bldg.

(Address)


SUBSCRIBED AND SWORN to before me this 6th day of January, 19.50

My commission expires June 25, 1951

Notary Public.

22-2625

2-48-15M



15-163-00255-00-00

CONTRACTOR'S WELL LOG

Operator C-G Drilling Co. Inc. Farm Name Couture Est. #1
 Location SE $\frac{1}{4}$ SE $\frac{1}{4}$ NE $\frac{1}{4}$ Sec. 19-10-20W.
 Pool Name WC County Rooks State Kansas
 Commencement Date 12-22-49 Completion Date 1-5-50

LOG OF WELL

Elevation 2106'

All measurements from the top of rotary bushing.

DEPTH FROM	TO	FORMATION	DEVIATION FROM VERTICAL	REMARKS:
0	220			
250	275	Shale-Shells		
275	920	Shale-Shells	500' - 0°	
920	1080	Sand Streaks	1000' - 0°	
1080	1100	Shale-Shells		
1100	1305	Shale-Sand		
1305	1446	Shale-Shells		
1446	1630	Shale-Red Bed	1500' - 0°	
1630	1669	Shale-Lime		
1669	1672	Anhydrite		
1672	1830	Shale		
1830	1985	Shale-Shells		
1985	2145	Shale-Shells	2000' - 0°	
2145	2280	Shale-Pyrite Streaks		
2280	2405	Shale-Lime		
2405	2510	Lime-Shale	2500' - 0°	
2510	2600	Lime-Shale		
2600	2675	Broken Shale-Lime		
2675	2760	Shale-Lime		
2760	2860	Broken Lime		
2860	2955	Shale-Lime		
2955	3015	Shale-Lime	3000' - 0°	
3015	3185	Lime-Shale		
3185	3265	Lime-Shale		
3265	3305	Lime-Shale		
3305	3370	Lime-Shale		
3370	3425	Lime		
3425	3460	Lime		
3460	3520	Lime		
3520	3575	Lime		
3575	3615	Lime		
3615	3655	Lime		
3655	3675	Lime-Shale		
3675	3715	Conglomerate		
3715	3765	Lime		
3765	3790	LIME		

RECORDED

01-09-1950
JAN 9 X 1950

CASING LEFT IN HOLE AFTER COMPLETION

Ran 222.11' (7 jts.) 8-5/8" OD Surface Casing


STATE OF KANSAS, COUNTY OF SEDGWICK) ss.

The undersigned certifies that to the best of his knowledge and belief the above facts are true and correct.

C-G DRILLING CO. Inc.

By R. G. Cook, President

Subscribed and sworn to before me this 6th day of January, 1950.

My commission expires
June 25, 1951Vicky Sub
Notary Public