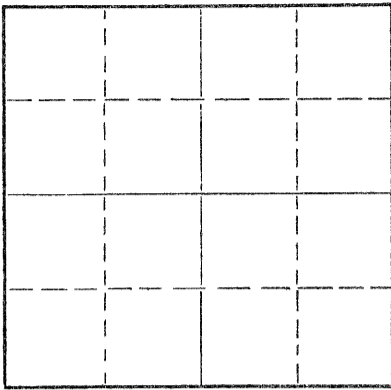


WELL PLUGGING RECORD

Give All Information Completely
Make Required Affidavit
Mail or Deliver Report to:
Conservation Division
State Corporation Commission
212 No. Market
Wichita, Kansas

NORTH



Locate well correctly on above
Section Plat

Rooks _____ County. Sec. 19 Twp. 10S Rge. _____ (E) 20 (W)
Location as "NE/CNW/SW" or footage from lines _____ NW NE SE
Lease Owner Thunderbird Drilling, Inc.
Lease Name Romine Well No. 1
Office Address 400 N. Woodlawn, Suite 7, Wichita, Kansas
Character of Well (completed as Oil, Gas or Dry Hole) Dry Hole
Date well completed _____ January 1, 1969
Application for plugging filed _____ 19____
Application for plugging approved _____ 19____
Plugging commenced _____ January 1, 1969
Plugging completed _____ January 1, 1969
Reason for abandonment of well or producing formation Dry Hole

If a producing well is abandoned, date of last production _____ 19____
Was permission obtained from the Conservation Division or its agents before plugging was commenced? Yes (Leo Massey of Hays)

Name of Conservation Agent who supervised plugging of this well _____
Producing formation _____ Depth to top _____ Bottom _____ Total Depth of Well 3747 Feet
Show depth and thickness of all water, oil and gas formations.

OIL, GAS OR WATER RECORDS

CASING RECORD

FORMATION	CONTENT	FROM	TO	SIZE	PUT IN	PULLED OUT
	Surface	0	244'	8-5/8"	12/26/68	----
	Casing					

Describe in detail the manner in which the well was plugged, indicating where the mud fluid was placed and the method or methods used in introducing it into the hole. If cement or other plugs were used, state the character of same and depth placed, from _____ feet to _____ feet for each plug set.

Heavy Mud from Total Depth to 800 Feet;
Plug and 70 sax Cement; Mud to 240 Feet;
Plug and 20 sax Cement; Mud to 40 Feet;
Plug and 10 sax Cement to Base of Cellar.
2 sax in Rat Hole. Job completed at
4:15 P.M. on 1/1/69.

RECEIVED
STATE CORPORATION COMMISSION
JAN 6 1969
CONSERVATION DIVISION
Wichita, Kansas
01-06-1969

(If additional description is necessary, use BACK of this sheet)


Name of Plugging Contractor Globe Cementing, Inc.
Address Box 628, Great Bend, Kansas

STATE OF KANSAS, COUNTY OF SEDGWICK, ss.
Wayne W. Kahmeyer of Sage Drilling Co (employee of owner) or (owner or operator) of the above described well being first duly sworn on oath, says: That I have knowledge of the facts, statements, and matters herein contained and the log of the above described well as filed and that the same are true and correct. So help me God.

(Signature) Wayne W. Kahmeyer
500 Bitting Building, Wichita, Kansas (Address)

SUBSCRIBED AND SWORN to before me this 3rd day of January, 1969

November 26, 1970.



Louise K. Whitted
Louise K. Whitted - Notary Public.

15-163-20163-00-00

DRILLERS LOG

ROMINE NO. 1

CASING RECORD: 8-5/8" @ 244' w/150 sax cement
TOTAL DEPTH: 3747'

OPERATOR: Thunderbird Drilling, Inc.
CONTRACTOR: Sage Drilling Co., Inc.
COMMENCED: December 26, 1968
COMPLETED: January 1, 1969

DESCRIPTION: NW NE SE
Sec. 19-10S-20W
Rooks Co., Kansas
ELEVATION: 2118KB

<u>FORMATION</u>	<u>FROM</u>	<u>TO</u>	<u>REMARKS</u>
Sandy Clay	0	60	
Shale & Sand	60	180	
Shale	180	245	
Shale & Shells	245	1110	
Dakota Sand	1110	1310	
Shale & Red Bed	1310	1618	
Anhydrite	1618	1663	
Shale & Shells	1663	2070	
Shale & Lime Streaks	2070	2125	
Shale & Lime	2125	2340	
Lime & Shale	2340	2512	
Shale & Lime	2512	2810	
Lime & Shale Streaks	2810	2910	
Lime & Shale	2910	3300	
Lime	3300	3747	


RECEIVED
STATE CORPORATION COMMISSION
JAN 6 1969
CONSERVATION DIVISION
Wichita, Kansas
01-06-1969

D&A

I certify that this is a true and correct copy of the above log to the best of my knowledge.

SAGE DRILLING CO., INC.

By Wayne W. Kahmeyer
Wayne W. Kahmeyer



Subscribed and sworn to before me this 3rd day of January, 1969.

Louise K. Whitted
Louise K. Whitted, Notary Public

My commission expires:
November 26, 1970.