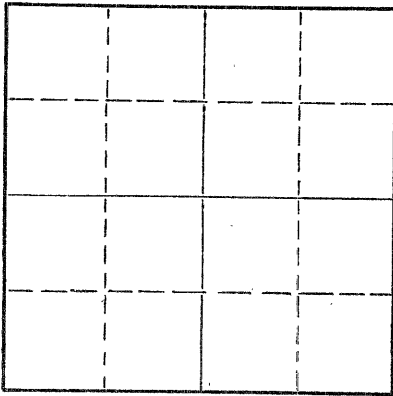


15-163-03097-00-00

Give All Information Completely
Make Required Affidavit
Mail or Deliver Report to:
Conservation Division
State Corporation Commission
800 Bittling Building
Wichita, Kansas

WELL PLUGGING RECORD

NORTH



Locate well correctly on above
Section Plat

Rooks _____ County. Sec. 26 Twp. 10 Rge. (E) 20 (W) _____
Location as "NE/CNW/SW" or footage from lines NE NE NW/4
Lease Owner Herman Geo. Kaiser, Oil Producer
Lease Name Annon Heirs Well No. 1
Office Address 908 Palace Bldg., Tulsa 3, Okla.
Character of Well (completed as Oil, Gas or Dry Hole) Dry Hole
Date well completed Feb. 21, 19 56
Application for plugging filed " " 19 "
Application for plugging approved " " 19 "
Plugging commenced " " 19 "
Plugging completed " " 19 "
Reason for abandonment of well or producing formation dry

If a producing well is abandoned, date of last production _____ 19____
Was permission obtained from the Conservation Division or its agents before plugging was commenced? Yes

Name of Conservation Agent who supervised plugging of this well Eldon Petty
Producing formation _____ Depth to top _____ Bottom _____ Total Depth of Well 3838 Feet
Show depth and thickness of all water, oil and gas formations.

OIL, GAS OR WATER RECORDS

CASING RECORD

FORMATION	CONTENT	FROM	TO	SIZE	PUT IN	PULLED OUT
				8 5/8"	199	None

Describe in detail the manner in which the well was plugged, indicating where the mud fluid was placed and the method or methods used in introducing it into the hole. If cement or other plugs were used, state the character of same and depth placed, from _____ feet to _____ feet for each plug set.

Filled hole with heavy mud to 180 ft., set cementing plug,
1/2 sack hulls and 15 sacks cement through drill pipe.
Mudded hole to 40 ft., set plug and 1/2 sack hulls and
10 sacks cement to surface.

(If additional description is necessary, use BACK of this sheet)
Name of Plugging Contractor H-30, Inc.
Address 710 Petroleum Bldg., Wichita, Kansas


STATE OF KANSAS, COUNTY OF SEDGWICK, ss. employee of contractor
L. C. Sponenberg (employee of owner) or (owner or operator) of the above-described
well, being first duly sworn on oath, says: That I have knowledge of the facts, statements, and matters herein contained and the log of the
above-described well as filed and that the same are true and correct. So help me God

(Signature) L. C. Sponenberg

SUBSCRIBED AND SWORN TO before me this 27th day of February, 19 56

My commission expires February 13, 1960.

Rose Turey
Notary Public.



03-10-1956

KANSAS GEOLOGICAL SOCIETY
 KANSAS WELL LOG BUREAU - KANSAS WELL SAMPLE BUREAU
 KANSAS GEOLOGICAL SOCIETY BUILDING
 508 EAST MURDOCK - WICHITA, KANSAS

COMPANY Kaiser-Francis Oil & Gas, Inc.

SEC. 26 T. 10 R. 20W

FARM Annon Heirs

NO. 1 15-163-03097-00-00

LOC. NE NE NW

TOTAL DEPTH 3838'

COUNTY Rooks


COMM. 2/11/56

COMP. 2/21/56

KANSAS

SHOT OR TREATED

CONTRACTOR H-30, Inc.



ISSUED

CASING

20	10	
15	8	199'
12	6	
13	5	

ELEVATION 2226 K.B.

PRODUCTION

FIGURES INDICATE BOTTOM OF FORMATIONS

Surface Clay	45
Sand	70
Shale	125
Sand	140
Shale & Shells	200
Shale, Red Bed & Sand Streaks	400
Shale & Shells	680
Shale, Shells & Sand Streaks	1130
Sand	1340
Shale & Shells	1500
Shale, Shells & Red Bed	1670
Anhydrite	1710
Shale & Shells	2140
Shale & Lime	3620
Lime, Shale & Pyrite	3664
Shale & Lime	3820
Cherty Lime & Shale	3838

FORMATION TOPS

HEEBNER	3458
LANSING	3496
CONGLOMERATE	3743

I hereby certify that this is a true and correct log of the above described well as shown by the drilling reports.

H-30, INC.

By *C. P. Spawley*

STATE OF KANSAS |
 |
 COUNTY OF SEDGWICK | SS:

Subscribed and sworn to before me, a notary public, in and for said County and State this 23rd day of February, 1956.

Rose Fusco
 Notary Public

My Commission expires February 13, 1960.

PLUGGING
 FILE SEC 26 T 10 R 20W
 BOOK PAGE 41 LINE 24

03-10-1956