


Give All Information Completely
Make Required Affidavit
Mail or Deliver Report to:
Conservation Division
State Corporation Commission
212 No. Market
Wichita, Kansas

WELL PLUGGING RECORD



Locate well correctly on above Section Plat

Location as "NE/CNW/SW" or footage from lines Sheridan County, Sec 26 Twp 9 Rge 27 (E) W (W) NE NE SE
 Lease Owner Herman George Kaiser
 Lease Name White "B" Well No. 1
 Office Address 909 Palace Bldg., Tulsa, Oklahoma 74100
 Character of Well (completed as Oil, Gas or Dry Hole) Dry Hole
 Date well completed 2-5 19 69
 Application for plugging filed 2-5 19 69
 Application for plugging approved 2-5 19 69
 Plugging commenced 2-5 19 69
 Plugging completed 2-5 19 69
 Reason for abandonment of well or producing formation Dry Hole

If a producing well is abandoned, date of last production 19
 Was permission obtained from the Conservation Division or its agents before plugging was commenced? Yes

Name of Conservation Agent who supervised plugging of this well W. L. Nichols
 Producing formation _____ Depth to top _____ Bottom _____ Total Depth of Well _____ Feet
 Show depth and thickness of all water, oil and gas formations.

OIL, GAS OR WATER RECORDS

CASING RECORD

FORMATION	CONTENT	FROM	TO	SIZE	PUT IN	PULLED OUT
Surface Pipe				8 5/8"	270'	

Describe in detail the manner in which the well was plugged, indicating where the mud fluid was placed and the method or methods used in introducing it into the hole. If cement or other plugs were used, state the character of same and depth placed, from _____ feet to _____ feet for each plug set.

1st. plug was set @ 1345' with 100 sacks cement
 2nd. plug was set @ 275' with 20 sacks cement
 3rd. plug was set @ 40' with 10 sacks cement
 Cementing to bottom of cellar

RECEIVED
STATE CORPORATION COMMISSION
FEB 11 1969
CONSERVATION DIVISION
Wichita, Kansas
02-11-1969

(If additional description is necessary, use BACK of this sheet)
 Name of Plugging Contractor L. J. Dreiling & Sons, Inc.
 Address Route 2, Victoria, Kansas 67671

STATE OF KANSAS, COUNTY OF ELLIS, ss.


I, Leo F. Dreiling (employee of owner) or (~~owner~~) of the above-described well, being first duly sworn on oath, says: That I have knowledge of the facts, statements, and matters herein contained and the log of the above-described well as filed and that the same are true and correct. So help me God.

(Signature) Leo F. Dreiling
LEO F. DREILING, ROUTE 2, VICTORIA, KANSAS 67671
 (Address)

SUBSCRIBED AND SWORN to before me this 10th day of February, 19 69

My commission expires September 19, 1970

Joseph A. Hess
 JOSEPH A. HESS Notary Public.



L. J. DREILING AND SONS, INC.

Victoria, Kansas 67671

WELL LOG

Company Herman George Kaiser 15-179-20178-00-00
909 Palace Bldg. Sec. 26 Twp. 9 Rng. 27
Tulsa, Oklahoma 74100
Farm White "B" No. 1 Location NE NE SE
Total Depth 4101' County Sheridan
Comm. 1-28-69 Comp. 2-5-69 Elevation: 2695' K. B.
Contractor L. J. Dreiling & Sons, Inc. 2692' D. F.
Victoria, Kansas 67671 2690' G. R.
Casing Record Cement Record Production: D & A
270' - 8 5/8" 175 sacks cement


Figures Indicate Bottom of Formations

0'	45'	Surface Clay
45'	198'	Sand
198'	220'	Yellow Clay
220'	270'	Blue Shale
270'	1160'	Shale
1160'	1172'	Hard Sand
1172'	1480'	Shale
1480'	1830'	Shale & Gyp
1830'	1915'	Red Shale
1915'	2083'	Sand
2083'	2280'	Shale & Sand
2280'	2510'	Anhy.
2510'	2825'	Shale
2825'	3355'	Shale & Lime
3355'	3628'	Chalky Lime
3628'	3840'	Lime & Shale
3840'	4101'	Lime
4101'	T.D.	

RECEIVED
STATE CORPORATION COMMISSION
FEB 11 1969
CONSERVATION DIVISION
Wichita, Kansas
02-11-1969

STATE OF KANSAS)
)ss
COUNTY OF ELLIS)

I, Leo F. Dreiling, of the L. J. Dreiling & Sons, Inc., upon oath states that the above and foregoing is a true and correct copy from the Daily Drilling Report from your White "B" #1.


LEO F. DREILING

Subscribed and sworn to before me this 10th day of February 1969.


JOSEPH A. HESS NOTARY PUBLIC



commission expires: September 19, 1970