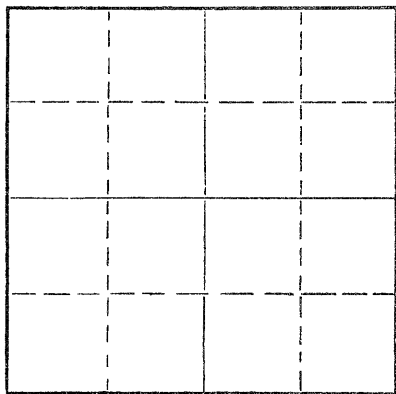


WELL PLUGGING RECORD

Give All Information Completely
Make Required Affidavit
Mail or Deliver Report to:
Conservation Division
State Corporation Commission
212 No. Market
Wichita, Kansas

NORTH



Locate well correctly on above
Section Plat

Sheridan County, Sec. 32 Twp. 9S Rge. 27W (E) (W)
Location as "NE/CNW%SW%" or footage from lines = C SE NW
Lease Owner Donald C. Slawson
Lease Name Gallagher 'A' Well No. 1
Office Address Suite 408 One Twenty Bldg-Wichita, Kansas 67202
Character of Well (completed as Oil, Gas or Dry Hole) Dry Hole
Date well completed July 7, 19 68
Application for plugging filed July 7, 19 68
Application for plugging approved July 7, 19 68
Plugging commenced July 7, 19 68
Plugging completed July 7, 19 68
Reason for abandonment of well or producing formation Dry Hole

If a producing well is abandoned, date of last production 19
Was permission obtained from the Conservation Division or its agents before plugging was commenced? Yes

Name of Conservation Agent who supervised plugging of this well W. L. Nichols-P. O. Box 157-Morland, Ks. 67650
Producing formation _____ Depth to top _____ Bottom _____ Total Depth of Well 4115 Feet
Show depth and thickness of all water, oil and gas formations.

OIL, GAS OR WATER RECORDS

CASING RECORD

FORMATION	CONTENT	FROM	TO	SIZE	PUT IN	PULLED OUT

Describe in detail the manner in which the well was plugged, indicating where the mud fluid was placed and the method or methods used in introducing it into the hole. If cement or other plugs were used, state the character of same and depth placed, from _____ feet to _____ feet for each plug set.

Mud to 1360'; set plug; 100 sx cement
Mud to 275'; set plug; 20 sx cement
Mud to 40'; set plug; 1/2 sac hulls; 10 sx cement
2 sx cement in rat hole.

RECEIVED
STATE CORPORATION COMMISSION
JUL 18 1968
CONSERVATION DIVISION
Wichita, Kansas
07-18-1968

(If additional description is necessary, use BACK of this sheet)

Name of Plugging Contractor Slawson Drilling Company, Inc.
Address Suite 408 One Twenty Building - Wichita, Kansas 67202


STATE OF KANSAS, COUNTY OF SEDGWICK, ss.
DONALD C. SLAWSON

(employee of owner) or (owner or operator) of the above-described well, being first duly sworn on oath, says: That I have knowledge of the facts, statements, and matters herein contained and the log of the above-described well as filed and that the same are true and correct. So help me God.

(Signature) [Signature]

408 One Twenty Building-Wichita, Kansas 67202
(Address)

Subscribed and sworn to before me this 17th day of July, 19 68



Linda R. Sparr
Linda R. Sparr
Notary Public.

My Commission Expires 15, 1971

15-179 - 2011-00-00

WELL LOG

Company: Donald C. Slawson
 Suite 408 One Twenty Building
 Wichita, Kansas 67202

Lease: Gallagher 'A' #1
 C SE NW, Section 32-9S-27W
 Sheridan County, Kansas

Total Depth: 4115' Elevation: 2710' K.B.

Contractor: Slawson Drilling Company, Inc.

Commenced: June 28, 1968

Completed: July 7, 1968

Casing: 253' of 8 5/8" with 190 sx cement

0-25	Surface Clay
25-2285	Shale & Shells
2285-2848	Shale & Lime
2848-3175	Lime
3175-3625	Lime & Shale
3625-4115	Lime
4115	Total Depth

RECEIVED
 STATE CORPORATION COMMISSION
 JUL 18 1968
 CONSERVATION DIVISION
 Wichita, Kansas

07-18-1968


STATE OF KANSAS)
) SS:
 COUNTY OF SEDGWICK)

I, Donald C. Slawson, of the Slawson Drilling Company, Inc., upon oath state that the above and foregoing is a true and correct copy of the log of the Gallagher 'A' #1 well.

DONALD C. SLAWSON

Subscribed and sworn to before me this 17th day of July, 1968.

Linda R. Sparr, Notary Public



My Commission Expires:
May 15, 1971