

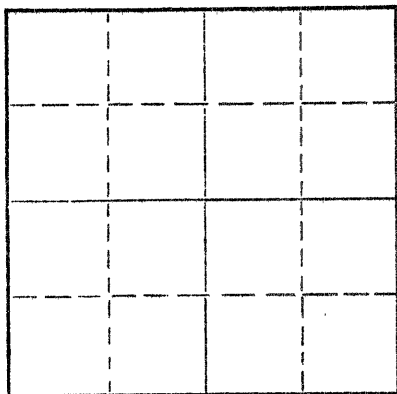
15-179-20383-00-00

STATE OF KANSAS
STATE CORPORATION COMMISSION

Form CP-4

Give All Information Completely
Make Required Affidavit
Mail or Deliver Report to:
Conservation Division
State Corporation Commission
P. O. Box 17027
Wichita, Kansas 67217
NORTH

WELL PLUGGING RECORD



Locate well correctly on above
Section Flat

Sheridan County, Sec. 1 Twp. 9 Rge. 28W(E) (W)
Location as "NE/CNW/SW" or footage from lines SE NW
Lease Owner Chief Drilling Co., Inc. & Bill J. Porter
Lease Name Ochs Well No. 1
Office Address 905 Century Plaza, Wichita, Kansas 67202
Character of Well (completed as Oil, Gas or Dry Hole) Dry Hole
Date well completed 4/29/74 19
Application for plugging filed 4/28/74 19
Application for plugging approved 4/28/74 19
Plugging commenced 4/29/74 19
Plugging completed 4/29/74 19
Reason for abandonment of well or producing formation

If a producing well is abandoned, date of last production 19
Was permission obtained from the Conservation Division or its agents before plugging was commenced? Yes

Name of Conservation Agent who supervised plugging of this well Bill Nichols
Producing formation Depth to top Bottom Total Depth of Well 2490 Feet
Show depth and thickness of all water, oil and gas formations.


OIL, GAS OR WATER RECORDS

CASING RECORD

FORMATION	CONTENT	FROM	TO	SIZE	PUT IN	PULLED OUT
		0	254'	8 5/8"		

Describe in detail the manner in which the well was plugged, indicating where the mud fluid was placed and the method or methods used in introducing it into the hole. If cement or other plugs were used, state the character of same and depth placed, from feet to feet for each plug set.

Plugged through drill pipe @ 1325' w/70 sacks cement.
Plugged through drill pipe @ 375' w/20 sacks cement.
Plugged through drill pipe @ 40' w/10 sacks cement.




(If additional description is necessary, use BACK of this sheet)
Name of Plugging Contractor Chief Drilling Co., Inc.
Address 905 Century Plaza, Wichita, Kansas 67202

STATE OF KANSAS, COUNTY OF SEDGWICK, ss.
Jim Robinson (employee of owner) or (owner or operator) of the above-described well, being first duly sworn on oath, says: That I have knowledge of the facts, statements, and matters herein contained and the log of the above-described well as filed and that the same are true and correct. So help me God.

(Signature) Jim Robinson
905 Century Plaza, Wichita, Kansas 67202 (Address)

Subscribed and sworn to before me this 6th day of May, 1974
My Commission expires August 5, 1975



Virginia S. Fabian
Notary Public

15-179-20383-00-00

WELL LOG

CHIEF DRILLING CO., INC. &
BILL J. PORTER
Suite 905 Century Plaza
Wichita, Kansas 67202

#1 OCHS
SE NW Sec. 1-9-28W
Sheridan County, Kansas

CONTRACTOR: Chief Drilling Co., Inc.
CASING RECORD: Set 248' of 8 5/8" w/160
sacks common quick set

COMMENCED: 4/26/74
COMPLETED: 4/29/74

<u>FORMATION</u>	<u>FROM</u>	<u>TO</u>	<u>ELEVATION</u>
Surface Hole	0	257	2676 Gr.
Shale	257	1500	2678 D.F.
Shale & Sand	1500	2040	2681 K.B.
Sand & Shale	2040	2326	
Anhydrite	2326	2364	
Shale	2364	2490	
Total Depth	2490		

<u>ELECTRIC LOG TOPS</u>			
Anhydrite	2334	+	347
Base Anhy.	2366	+	315
L.T.D.	2400	+	281

STATE OF KANSAS, COUNTY OF SEDGWICK) ss:

RECEIVED
STATE CORPORATION COMMISSION
MAY 7 - 1974
05-07-1974
CONSERVATION DIVISION
Wichita, Kansas

I hereby certify that the above is a true and correct copy of the Driller's Log of the well drilled in the SE NW of Section 1-9-28W, Sheridan County, Kansas, to the best of my knowledge and belief.

CHIEF DRILLING CO., INC.

Jim Robinson
Jim Robinson, Vice President

Subscribed and sworn to before me this 6th day of May, 1974.

Virginia S. Fabian
Virginia S. Fabian, Notary Public

MY COMMISSION EXPIRES:
August 1975

