

15-179-20082-00-00

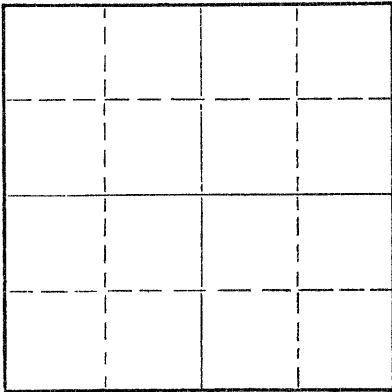
STATE OF KANSAS
STATE CORPORATION COMMISSION

Form CP-4

Give All Information Completely
Make Required Affidavit
Mail or Deliver Report to:
Conservation Division
State Corporation Commission
212 No. Market
Wichita, Kansas

WELL PLUGGING RECORD

NORTH



Locate well correctly on above
Section Plat

Sheridan, Kans County. Sec. 4 Twp. 9S Rge. (E)28W (W)
Location as "NE/CNW%SW%" or footage from lines app SE SF SF
Lease Owner Graves Drilling Company
Lease Name Pratt Well No. ONE
Office Address 505 Union Center Bldg, Wichita, Kansas
Character of Well (completed as Oil, Gas or Dry Hole) Dry Hole
Date well completed March 27, 19 68
Application for plugging filed March 27, 19 68
Application for plugging approved March 27, 19 68
Plugging commenced March 27, 19 68
Plugging completed March 27, 19 68
Reason for abandonment of well or producing formation Dry Hole

If a producing well is abandoned, date of last production 19
Was permission obtained from the Conservation Division or its agents before plugging was commenced? YES

Name of Conservation Agent who supervised plugging of this well W. L. Nichols, Moreland, Kansas
Producing formation Depth to top Bottom Total Depth of Well 4135' Feet
Show depth and thickness of all water, oil and gas formations.

OIL, GAS OR WATER RECORDS

CASING RECORD

FORMATION	CONTENT	FROM	TO	SIZE	PUT IN	PULLED OUT

Describe in detail the manner in which the well was plugged, indicating where the mud fluid was placed and the method or methods used in introducing it into the hole. If cement or other plugs were used, state the character of same and depth placed, from feet to feet for each plug set.

1st plug @ 1450' w/100 sacks cement
2nd plug @ 280' w/35 sacks cement
3rd plug @ 40' w/10 sacks cement


RECEIVED
STATE CORPORATION COMMISSION
APR 11 1968
CONSERVATION DIVISION
Wichita, Kansas
04-11-1968

(If additional description is necessary, use BACK of this sheet)
Name of Plugging Contractor MURFIN DRILLING COMPANY
Address 617 Union Center Building, Wichita, Kansas

STATE OF KANSAS, COUNTY OF SEDGWICK, ss.
James R. Daniels (employee of owner) or (owner or operator) of the above-described well, being first duly sworn on oath, says: That I have knowledge of the facts, statements, and matters herein contained and the log of the above-described well as filed and that the same are true and correct. So help me God.

(Signature) James R. Daniels
James R. Daniels
Murfin Drilling Company
(Address)

SUBSCRIBED AND SWORN TO before me this 9th day of April, 19 68
Sandra S. Holzman
Sandra S. Holzman Notary Public.
My Commission expires March 4, 1972



15-179-20082-00-00

WELL LOG

COMPANY Graves Drilling Company

SEC. 4 T. 9S R. 28W
LOG. app SE SE SE

FARM Pratt NO. ONE

RIG. NO. 15

TOTAL DEPTH 4135'

COUNTRY Sheridan, Kansas
KANSAS


COMM. 3-18-68

COMP. 3-27-68

SHOT OR TREATED

CONTRACTOR Murfin Drilling Company

ISSUED



CASING

20	10
15	8 5/8"
12	6
13	5

ELEVATION 2744 KB

PRODUCTION D & A

FIGURES INDICATE BOTTOM OF FORMATIONS


200	Sand & Clay
245	Shale
890	Shale
1995	Shale & Sand
2367	Shale
2403	Anhydrite
2625	Shale & Shells
2845	Shale & Lime
3360	Lime & Shale
3432	Lime
3670	Lime & Shale
3788	Lime
4135	Lime

RECEIVED
STATE CORPORATION COMMISSION
APR 11 1968
CONSERVATION DIVISION
Wichita, Kansas
04-11-1968

State of KANSAS
County of SEDGWICK } ss:

I, James R. Daniels of the Murfin Drilling Company

upon oath state that the above and foregoing is a true and correct copy of the log of the Pratt #1 well.



James R. Daniels
James R. Daniels
19 68

Sandra S. Helzman
Sandra S. Helzman
NOTARY PUBLIC

Subscribed and sworn to before me this 9th day of April
My Commission Expires: March 4, 1972