

Give All Information Completely
Make Required Affidavit
Mail or Deliver Report to:
Conservation Division
State Corporation Commission
211 No. Broadway
Wichita, Kansas

WELL PLUGGING RECORD

Rooks County, Sec. 4 Twp. 9 Rge. 19 ~~W~~ (W)

Location as "NE/CNW/SW" or footage from lines NW NW SE

Lease Owner Natural Gas and Oil Company

Lease Name McClellan "B" Well No. 1

Office Address P.O. Box 1150 - Great Bend, Kansas

Character of Well (completed as Oil, Gas or Dry Hole) Oil Well

Date well completed 11 - 13 1948

Application for plugging filed 5 - 11 1961

Application for plugging approved 5 - 17 1961


Plugging commenced 7 - 26 1961

Plugging completed 8 - 2 1961

Reason for abandonment of well or producing formation Depleted

If a producing well is abandoned, date of last production 6 - 13 1961

Was permission obtained from the Conservation Division or its agents before plugging was commenced? Yes



Locate well correctly on above Section Plat

Name of Conservation Agent who supervised plugging of this well Eldon Petty

Producing formation Arbuckle Depth to top 3408 Bottom 3412 Total Depth of Well 3412 Feet

Show depth and thickness of all water, oil and gas formations. PBSD 3270

OIL, GAS OR WATER RECORDS

CASING RECORD

FORMATION	CONTENT	FROM	TO	SIZE	PUT IN	PULLED OUT
				10 3/4"	204	None
				8 5/8"	1223	None
				5 1/2"	3409	2391

Describe in detail the manner in which the well was plugged, indicating where the mud fluid was placed and the method or methods used in introducing it into the hole. If cement or other plugs were used, state the character of same and depth placed, from _____ feet to _____ feet for each plug set.

Checked hole to 3270', ran sand to 3190' and dumped 4 sacks of cement @ 3190' with dump bailer. Pulled 5 1/2" casing to 600' and circulated with mud. Pumped in 20 sacks of cement. Pulled 5 1/2" casing to 180' and pumped in 20 sacks of cement. Pulled balance of 5 1/2" casing, checked fluid @ 40', set 10' rock bridge to 30' and ran 10 sacks of cement to top.

PLUGGING COMPLETE.

RECEIVED
STATE CORPORATION COMMISSION
8/19/61
AUG 19 1961
CONSERVATION DIVISION
WICHITA, KANSAS

(If additional description is necessary, use BACK of this sheet)

Name of Plugging Contractor Knight Casing Pulling Company

Address Chase - Kansas

STATE OF KANSAS, COUNTY OF BARTON, ss.
I, J. B. Steele, Jr. (employee of owner)

well, being first duly sworn on oath, says: That I have knowledge of the facts, statements, and matters herein contained and the log of the above-described well as filed and that the same are true and correct. So help me God.

(Signature) J. B. Steele, Jr.

P.O. Box 1150 - Great Bend, Kansas (Address)

SUBSCRIBED AND SWORN TO before me this 8th day of August, 1961

Richard R. Beach

My commission expires July 27, 1963

Notary Public.



COMPANY: Westgate Greenland Oil Company
CONTRACTOR: Jackson Drilling Corporation
WELL: McClellan B-1
LOCATION: NW NW 36 Section 4-9-19W
 Rocks County, Kansas
ELEVATION: 1980
COMMENCED: October 19, 1948
COMPLETED: November 3, 1948 - Rotary
 November 13, 1948 - Carwell

0	to	40	Sand & gravel
40	to	820	Shale
820	to	870	Pyritic Shale
870	to	875	Shale
875	to	1125	Sand
1125	to	1150	Shale
1150	to	1225	Red bed & shells
1225	to	1398	Red bed
1398	to	1435	Anhydrite
1435	to	1670	Shale & salt shells
1670	to	1915	Shale & shells
1915	to	2295	Lime & shale
2295	to	2360	Lime
2360	to	2500	Shale & lime
2500	to	3030	Lime & shale
3030	to	3344	Lime
3344	to	3384	Lime & shale
3384	to	3412	Lime
		3412 T.D.	

RECEIVED
 STATE CORPORATION COMMISSION
 NOV 22 1948
 CONSERVATION DIVISION
 Wichita, Kansas

204 Ft. 10 3/4" casing set - Cemented with 150 sacks cement
 1225 Ft. 8 5/8" casing set - Cemented with 450 sacks cement
 3030 Ft. 5 1/2" casing set - Cement with 65 sacks cement

7406


Top Artesian: 3408

Acidized - 500 gallons


Potential - Minimum - 25 Barrels - 11/11
 > 73 barrels - 12/17

CERTIFICATE

I, Clare A. Stewart, do hereby certify that the above and foregoing is a true and correct copy of log of the McClellan B-1, Section 4-9-19W, Rocks County, Kansas, as reflected by files of the Jackson Drilling Corporation.


 Clare A. Stewart

Subscribed and sworn to before me, a Notary Public, within and for Jackson County, Missouri, this 22nd day of December, 1948


 Clara E. Thompson