

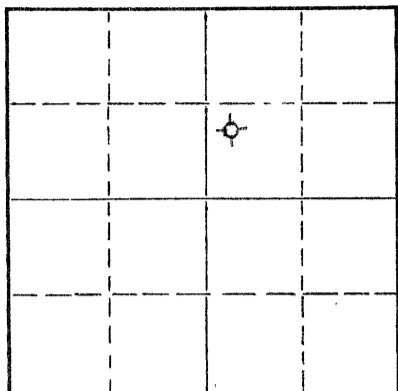
STATE OF KANSAS
STATE CORPORATION COMMISSION

WELL PLUGGING RECORD

Give All Information Completely
Make Required Affidavit
Mail or Deliver Report to:
Conservation Division
State Corporation Commission
800 Bitting Building
Wichita, Kansas

Graham County. Sec. 34 Twp. 9 Rge. 21 (E) W (W)
Location as "NE/CNW%SW%" or footage from lines NW SW NE
Lease Owner Herman George Kaiser
Lease Name Blazer Well No. 1
Office Address Palace Building, Tulsa, Oklahoma
Character of Well (completed as Oil, Gas or Dry Hole) Dry Hole
Date well completed November 3 1955
Application for plugging filed November 3 1955
Application for plugging approved November 3 1955
Plugging commenced November 4 1955
Plugging completed November 4 1955
Reason for abandonment of well or producing formation Too low structurally

NORTH



Locate well correctly on above
Section Plat

If a producing well is abandoned, date of last production _____ 19____
Was permission obtained from the Conservation Division or its agents before plugging was com-
menced? Yes

Name of Conservation Agent who supervised plugging of this well Eldon Petty, Hays, Kansas
Producing formation _____ Depth to top _____ Bottom _____ Total Depth of Well 3900 Feet
Show depth and thickness of all water, oil and gas formations.


OIL, GAS OR WATER RECORDS

CASING RECORD

FORMATION	CONTENT	FROM	TO	SIZE	PUT IN	PULLED OUT
				8-5/8"	207'	none

Describe in detail the manner in which the well was plugged, indicating where the mud fluid was placed and the method or methods used in introducing it into the hole. If cement or other plugs were used, state the character of same and depth placed, from _____ feet to _____ feet for each plug set.

Filled hole with heavy mud to 202'.
Set plug. Put in 15 sacks of cement. Filled
with heavy mud up to 40'. Set plug. Filled
to top with 10 sacks of cement.




(If additional description is necessary, use BACK of this sheet)
Name of Plugging Contractor C-G DRILLING CO.
Address 107 Rule Bldg., Wichita, Kansas

STATE OF Kansas, COUNTY OF Sedgwick, ss.
Jay H. Galloway (employee of owner) or (owner or operator) of the above-described well, being first duly sworn on oath, says: That I have knowledge of the facts, statements, and matters herein contained and the log of the above-described well as filed and that the same are true and correct. So help me God.

(Signature) Jay H. Galloway
Jay H. Galloway
107 Rule Bldg., Wichita, Kansas
(Address)

SUBSCRIBED AND SWORN TO before me this 10th day of November, 1955

My commission expires May 20, 1959
Vicky Jacobs
Vicky Jacobs Notary Public.



CONTRACTOR'S WELL LOG

OPERATOR HERMAN GEORGE KAISER WELL NAME BLAZER #1
 LOCATION NW, SW NE Sec. 30-8-17W RIG #2
 COUNTY GRAHAM STATE KANSAS
 COMMENCEMENT DATE OCTOBER 25, 1955 COMPLETION DATE NOVEMBER 3, 1955

LOG OF WELL

Elevation 2293 rotary bushing.
 All measurements from the top of rotary bushing.

FROM	TO	FORMATION	DEVIATION FROM VERTICAL	REMARKS
0	90	Shale		
90	205	Shale		
205	690	Shale		
690	780	Sand-Shale		
780	1050	Shale		
1050	1150	Sand-Shale		
1150	1280	Shale-Red Bed		
1280	1440	Sand		
1440	1742	Shale-Red Bed		
1762	1809	Anhydrite		
1809	2180	Shale-Shells		
2180	2295	Shale-Lime		
2295	2450	Lime		
2450	2530	Lime		
2530	2622	Shale-Lime		
2622	2950	Shale-Lime		
2950	3290	Shale-Lime		
3290	3487	Shale-Lime		
3487	3573	Shale-Lime		
3573	3647	Lime		
3647	3789	Lime		
3789	3900	Shale-Lime		
	3900	TD		

CASING LEFT IN HOLE AFTER COMPLETION

207' of 8-5/8" OD Surface Casing

STATE OF KANSAS, COUNTY OF SEDGWICK) ss.

The undersigned certifies that to the best of his knowledge and belief the above facts are true and correct.

C-G DRILLING CO.

By Jay H. Galloway
 Jay H. Galloway

Subscribed and sworn to before me this 4th day of November, 1955.

My commission expires:
 May 20, 1959

Vicky Jacobs
 Vicky Jacobs, Notary Public

NOV 5 1955
 CONSERVATION DIVISION
 Wichita, Kansas

PLUGGING
 FILE SEC 34 9 R21W
 BOOK PAGE 14 LINE 27