

15-135-20535-00-00


STATE OF KANSAS
STATE CORPORATION COMMISSION

Form CP-4

WELL PLUGGING RECORD

Give All Information Completely
Make Required Affidavit
Mail or Deliver Report to:
Conservation Division
State Corporation Commission
212 No. Market
Wichita, Kansas 67202

NORTH



Locate well correctly on above
Section Plat

Ness County, Sec. 16 Twp. 19S Rge. 25 (E) W(W)
Location as "NE/CNW&SWX" or footage from lines Apx NW SE SE
Lease Owner Thunderbird Drilling Inc.
Lease Name Dinges "B" Well No. 2
Office Address 4328 E. Kellogg-Wichita, Ks.
Character of Well (completed as Oil, Gas or Dry Hole) D&A
Date well completed 1-11-19 72
Application for plugging filed 1-11 19 72
Application for plugging approved 1-11 19 72
Plugging commenced 1-11 19 72
Plugging completed 1-11 19 72
Reason for abandonment of well or producing formation D&A

If a producing well is abandoned, date of last production 19
Was permission obtained from the Conservation Division or its agents before plugging was commenced? yes

Name of Conservation Agent who supervised plugging of this well Leo F. Massey
Producing formation _____ Depth to top _____ Bottom _____ Total Depth of Well 4535 Feet
Show depth and thickness of all water, oil and gas formations.


OIL, GAS OR WATER RECORDS

CASING RECORD

FORMATION	CONTENT	FROM	TO	SIZE	PUT IN	PULLED OUT
				8 5/8"	326 OK 328' 316 Rec 244	-0-

Describe in detail the manner in which the well was plugged, indicating where the mud fluid was placed and the method or methods used in introducing it into the hole. If cement or other plugs were used, state the character of same and depth placed, from _____ feet to _____ feet for each plug set.

1st Plug 720'-70 sx cement
2nd Plug 300'-20 sx cement
3rd Plug 40'- 10 sx cement
Total 100 sx 6% gel
By Halliburton




(If additional description is necessary, use BACK of this sheet)

Name of Plugging Contractor Red Tiger Drilling Co.
Address 1720 Wichita Plaza, Wichita, Ks.

STATE OF Kansas, COUNTY OF Sedgwick, ss.
Jim Farrice (employee of owner) or (owner or operator) of the above-described

well, being first duly sworn on oath, says: That I have knowledge of the facts, statements, and matters herein contained and the log of the above-described well as filed and that the same are true and correct. So help me God.

(Signature) Jim Farrice
1720 Wichita Plaza, Wichita, Ks.
(Address)



Virginia K. Albert
Notary Public.

15-135-20535-00-00

DRILLERS LOG

No. 2 Dinges "B"

CASING RECORD:	COMPANY:	Thunderbird Drilling Inc.	DESCRIPTION:
8 5/8" @ 326'	CONTRACTOR:	Red Tiger Drilling Co.	Apx. NW SE SE
w/175 sx cement	COMMENCED:	December 20, 1971	16-19S-25W
	COMPLETED:	January 11, 1972	Ness County,
			Kansas
TOTAL DEPTH: 4535'			ELEVATION:

<u>FORMATION</u>	<u>FROM</u>	<u>TO</u>	<u>REMARKS</u>
Shale	0	1785	
Anhydrite	1785	1795	
Shale	1795	2385	
Shale & Line	2385	2480	
Line	2480	3020	
Line & Shale	3020	3290	
Line	3290	4535	


RECEIVED
STATE DEPARTMENT OF CONSERVATION
MAR 3 1972
CONSERVATION DIVISION
Topeka, Kansas

I certify that this is a true and correct copy of the above log to the best of my knowledge.

RED TIGER DRILLING COMPANY

Jim Farrice
Jim Farrice

Subscribed and sworn to before me this 18th day of January, 1972.



Virginia K. Albert
Notary Public

My commission expires:
July 23, 1974