

15-065-00019-00-00

STATE OF KANSAS
STATE CORPORATION COMMISSION

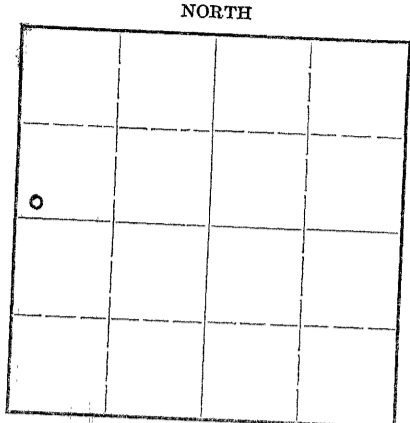
WELL PLUGGING RECORD

OR
FORMATION PLUGGING RECORD

Strike out upper line when reporting plugging of formations.

Give All Information Completely Required Affidavit
Mail or Deliver Report to:
Conservation Division
State Corporation Commission
800 Bittling Building
Wichita, Kansas

Graham County. Sec. 13 Twp. 9S Rge. 22W (E).....(W)
Location as "NE $\frac{1}{4}$ NW $\frac{1}{4}$ SW $\frac{1}{4}$ " or footage from lines SW SW NW
Lease Owner. Anderson-Prichard Oil Corporation
Lease Name. Buss "A"
Office Address. Oklahoma City, Oklahoma Well No. 1
Character of Well (completed as Oil, Gas or Dry Hole). Dry Hole
Date well completed. August 11,
Application for plugging filed. (Verbal) August 11, 1947
Application for plugging approved. (Verbal) August 11, 1947
Plugging commenced. August 11, 1947
Plugging completed. August 11, 1947
Reason for abandonment of well or producing formation. Dry Hole 1947



Locate well correctly on above Section Plat

If a producing well is abandoned, date of last production.....19.....
Was permission obtained from the Conservation Division or its agents before plugging was commenced? Yes

Name of Conservation Agent who supervised plugging of this well..... C. D. Stough
Producing formation..... Depth to top..... Bottom..... Total Depth of Well 3904 Feet
Show depth and thickness of all water, oil and gas formations.


OIL, GAS OR WATER RECORDS

CASING RECORD

Formation	Content	From	To	Size	Put In	Pulled Out
				8 5/8	227	None

Describe in detail the manner in which the well was plugged, indicating where the mud fluid was placed and the method or methods used in introducing it into the hold. If cement or other plugs were used, state the character of same and depth placed, from.....feet to.....feet for each plug set.

Filled with heavy mud to base of surface casing.
Bridged hole with Halliburton plug and plugged with
10 sacks of cement. Filled with heavy mud to 15 feet.
Bridged hole with Halliburton plug and plugged with
15 sacks of cement. Placed 5 sacks of cement in cellar.



(If additional description is necessary, use BACK of this sheet)

Correspondence regarding this well should be addressed to..... Anderson-Prichard Oil Corporation
Address..... Oklahoma City, Oklahoma

STATE OF KANSAS COUNTY OF SEDGWICK
M. W. Smith, SS.

(employee of owner) or ~~XXXXXX~~ of the above-described well,
being first duly sworn on oath, says: That I have knowledge of the facts, statements, and matters herein contained and the log of the above-described well as filed and that the same are true and correct. So help me God.

(Signature)..... M. W. Smith
Wichita, Kansas (Address)

SUBSCRIBED AND SWORN to before me this 14th day of August, 1947

Patricia Meeker
Patricia Meeker Notary Public.

My commission expires..... January 21, 1950

PLUGGING
FILE SEC 13 T 9 R 22W
BOOK PAGE 125 LINE 22

DRILLERS LOG OF FORMATIONS ENCOUNTERED IN


ANDERSON-PRICHARD OIL CORPORATION

BUSS "A" NO. 1

C-SW/4 SW/4 NW/4, SEC. 13-9S-22W

GRAHAM COUNTY, KANSAS

<u>FORMATIONS</u>	<u>FROM</u>	<u>TO</u>	
Clay & Shells	0	25	
Shale & Shells	25	234	Set 8-5/8" Casing at
Shale	234	500	234' and Cemented w/
Shale & Shells	500	795	200 Sacks Cement
Sand & Shale	795	1040	
Shale & Shells	1040	1210	
Sand & Shale	1210	1610	
Shale	1610	1780	
Shale & Shells	1780	1825	
Lime & Anhydrite	1825	1875	
Shale & Shells	1825	1945	
Lime & Shale	1945	2650	
Sandy Lime	2650	2658	
Lime & Shale	2658	3550	
Lime	3550	3725	
Lime & Shale	3725	3890	
Lime	3890	3933	



T.D. - D. & A. 3933

Contractor - Transit Corporation
Apco Tower
Oklahoma City, Okla.

I hereby certify the foregoing to be a true and correct driller's log of the formations encountered in the above well.

M. C. Yeaman
 M. C. Yeaman

Certified to before me this 14th day of August, 1947

Betty Jane Scott My Commission Expires March 7, 1951
 Notary Public

PLUGGING
 FILE SEC 13 T 9 R 22W
 BOOK PAGE 125 LINE 22