

STATE OF KANSAS
STATE CORPORATION COMMISSION

Form CP-4

Give All Information Completely
Make Required Affidavit
Mail or Deliver Report to:
Conservation Division
State Corporation Commission
212 No. Market
Wichita, Kansas 67202

WELL PLUGGING RECORD

Graham County. Sec. 17 Twp. 9S Rge. (E)22 (W)

Location as "NE/CNW%SW%" or footage from lines C SW NW

Lease Owner Circle Oil Company, Inc.

Lease Name Stites Well No. 1

Office Address 500 Bitting Bldg., Wichita, Kansas

Character of Well (completed as Oil, Gas or Dry Hole) Dry Hole

Date well completed October 23, 1971

Application for plugging filed 19

Application for plugging approved 19

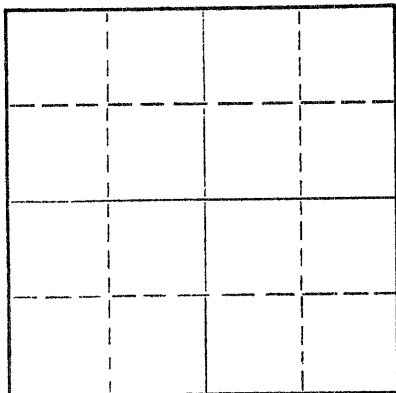
Plugging commenced October 23, 1971

Plugging completed October 23, 1971

Reason for abandonment of well or producing formation Dry Hole

If a producing well is abandoned, date of last production 19

Was permission obtained from the Conservation Division or its agents before plugging was commenced? Yes (W. L. Nichols of Morland)



Locate well correctly on above Section Plat

Name of Conservation Agent who supervised plugging of this well _____

Producing formation _____ Depth to top _____ Bottom _____ Total Depth of Well 3905 Feet

Show depth and thickness of all water, oil and gas formations.

OIL, GAS OR WATER RECORDS

CASING RECORD

FORMATION	CONTENT	FROM	TO	SIZE	PUT IN	PULLED OUT
	Surface	0	268'	8-5/8"	268'	None
	Casing					

Describe in detail the manner in which the well was plugged, indicating where the mud fluid was placed and the method or methods used in introducing it into the hole. If cement or other plugs were used, state the character of same and depth placed, from _____ feet to _____ feet for each plug set.

Heavy Mud from Total Depth to 1100 Feet,
Plug & 100 sax Cement; Mud to 275 Feet,
Plug and 25 sax Cement; Mud to 40 Feet,
Plug and 10 sax Cement to Base of Cellar;
2 sax Cement in Rat Hole. Job Completed
@ 2 P.M.

RECEIVED
STATE CORPORATION COMMISSION
10/28/71
OCT 28 1971
CONSERVATION DIVISION
Wichita, Kansas

(If additional description is necessary, use BACK of this sheet)

Name of Plugging Contractor Allied Cementing Co.
Address Box 207, Russell, Kansas

STATE OF KANSAS, COUNTY OF SEDGWICK, ss.

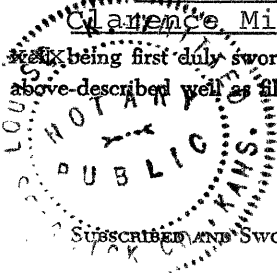
Clarence Michael of Sage Drilling Co. (employee of owner) or (owner or operator) of the above described well being first duly sworn on oath, says: That I have knowledge of the facts, statements, and matters herein contained and the log of the above described well as filed and that the same are true and correct. So help me God.

(Signature) Clarence Michael
500 Bitting Building, Wichita, Kansas
(Address)

Subscribed and Sworn to before me this 27th day of October, 19 71

Louise K. Whitted
Louise K. Whitted - Notary Public.

My commission expires November 26, 1974.



DRILLERS LOG

STITES NO. 1

CASING RECORD:	OPERATOR: Circle Oil Company, Inc.	DESCRIPTION:
8-5/8" @ 268' w/185 sax cement	CONTRACTOR: Sage Drilling Co., Inc.	C SW NW Sec. 17-9S-22W Graham Co., Kansas
TOTAL DEPTH: 3905'	COMMENCED: October 16, 1971	ELEVATION: 2386KB
	COMPLETED: October 23, 1971	


<u>FORMATION</u>	<u>FROM</u>	<u>TO</u>	<u>REMARKS</u>
Surface Soil & Sand	0	270	
Sand & Shale	270	770	
Shale & Sand	770	1720	
Shale & Shells	1720	2450	
Lime & Shale	2450	2645	
Shale & Lime	2645	2780	
Lime	2780	3090	
Shale & Lime	3090	3270	
Lime	3270	3390	
Lime & Shale	3390	3550	
Lime	3550	3905	D&A

RECEIVED
STATE CORPORATION COMMISSION
OCT 28 1971
CONSERVATION DIVISION
Wichita, Kansas

I certify that this is a true and correct copy of the above log to the best of my knowledge.

SAGE DRILLING CO., INC.

By Clarence Michael
Clarence Michael



Subscribed and sworn to before me this 27th day of October, 1971.

Louise K. Whitted
Louise K. Whitted - Notary Public

My commission expires:
November 26, 1974.