

ORIGINAL

SIDE ONE

STATE CORPORATION COMMISSION OF KANSAS
OIL & GAS CONSERVATION DIVISION
WELL COMPLETION FORM
ACO-1 WELL HISTORY
DESCRIPTION OF WELL AND LEASE

Operator: License # 4952

Name: Starr F. Schiobohm

Address P.O. Box 291

City/State/Zip Russell, KS 67665

Purchaser: NCRA, Lease No. 17751

Operator Contact Person: John Driscoll

Phone (913), 483-6116

Contractor: Name: Vonfeldt Drilling Company

License: - 9431

Wellsite Geologist: Francis C. Whisler

Designate Type of Completion

New Well Re-Entry Workover

Oil SWD Temp. Abd.
 Gas Inj Delayed Comp.
 Dry Other (Core, Water Supply, etc.)

If **OWWO**: old well info as follows:

Operator: C-G Drilling

Well Name: DeYoung B #1

Comp. Date 3-4-55 Old Total Depth 3915'

Drilling Method:

Mud Rotary Air Rotary Cable

7/24/90 7/26/90 10/13/90
Spud Date Date Reached TD Completion Date

API NO. 15- 065-01,025-00-01

County Russell Graham

NE NW NE Sec. 35 Twp. 9 Rge. 21 East
 West

4950' Ft. North from Southeast Corner of Section

1650' Ft. West from Southeast Corner of Section
(NOTE: Locate well in section plat below.)

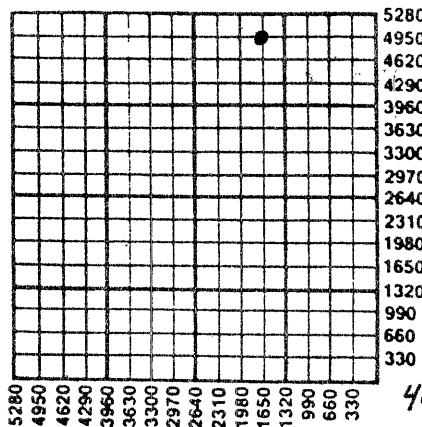
Lease Name DeYoung Well # 3

Field Name Morel

Producing Formation Lansing/Kansas City

Elevation: Ground 2,301 KB 2,306

Total Depth 4,150 PBSD 4,085



Amount of Surface Pipe Set and Cemented at 184 Feet

Multiple Stage Cementing Collar Used? Yes No

If yes, show depth set _____ Feet

If Alternate II completion, cement circulated from 700' to 284'
@700' 200 sx; @284' 75 sx common; @GL 30 sx.
feet depth to _____ w/ _____ sx cmt.

INSTRUCTIONS: This form shall be completed in triplicate and filed with the Kansas Corporation Commission, 200 Colorado Derby Building, Wichita, Kansas 67202, within 120 days of the spud date of any well. Rule 82-3-130, 82-3-107 and 82-3-106 apply. Information on side two of this form will be held confidential for a period of 12 months if requested in writing and submitted with the form. See rule 82-3-107 for confidentiality in excess of 12 months. One copy of all wireline logs and drillers time log shall be attached with this form. ALL CEMENTING TICKETS MUST BE ATTACHED. Submit CP-4 form with all plugged wells. Submit CP-111 form with all temporarily abandoned wells. Any recompletion, workover or conversion of a well requires filing of ACO-2 within 120 days from commencement date of such work. STATE CORPORATION COMMISSION

All requirements of the statutes, rules and regulations promulgated to regulate the oil and gas industry have been fully complied with and the statements herein are complete and correct to the best of my knowledge. NOV 10 1990

Signature Starr F. Schiobohm
Title Owner/Operator Date 11/14/1990

Subscribed and sworn to before me this 14th day of November, 19 90.

Notary Public Nancy Farrell

Date Commission Expires NANCY FARRELL, Notary Public

My Commission Expires December 21, 1993.

CONSERVATION DIVISION
K.C.C. OFFICE USE ONLY
F Letter of Confidentiality Attached
C Wireline Log Received
C Drillers Timelog Received
Distribution
 KCC SWD/Rep NGPA
 KGS Plug Other
(Specify)

SIDE TWO

Operator Name Starr F. Schlobohm Lease Name DeYoung Well # 3
 Sec. 35 Twp. 9S Rge. 21 East West
 County Graham

INSTRUCTIONS: Show important tops and base of formations penetrated. Detail all cores. Report all drill stem tests giving interval tested, time tool open and closed, flowing and shut-in pressures, whether shut-in pressure reached static level, hydrostatic pressures, bottom hole temperature, fluid recovery, and flow rates if gas to surface during test. Attach extra sheet if more space is needed. Attach copy of log.

Drill Stem Tests Taken Yes No
 (Attach Additional Sheets.)

Samples Sent to Geological Survey Yes No

Cores Taken Yes No

Electric Log Run Yes No
 (Submit Copy.)

Formation Description

Log & Sample

Name	Top	Bottom
Anhydrite	est. 1793'	to 1823'
Heebner Shale	3520'	(-1214')
Toronto Lime	3545'	(-1239')
Lansing/Kansas City	3563'	(-1257')
Base of Kansas City	3784'	(-1478')
Shaley Conglomerate	3841'	(-1535')
Cherty Conglomerate	3915'	(-1609')
Top Arbuckle	4032'	(-1726')

CASING RECORD New Used
 Report all strings set-conductor, surface, intermediate, production, etc.

Purpose of String	Size Hole Drilled	Size Casing Set (In O.D.)	Weight Lbs./Ft.	Setting Depth	Type of Cement	# Sacks Used	Type and Percent Additives
Surface		8 5/8"	Unknown	184'	Unknown	150	Unknown
Production		5 1/2"	15.5#	4,085'	60/40	600	Gel 31; Salt 13 sx

Shots Per Foot	PERFORATION RECORD Specify Footage of Each Interval Perforated	Acid, Fracture, Shot, Cement Squeeze Record (Amount and Kind of Material Used)	Depth
1 Limited Entry	3,718; 3,733; 3738; 3757'	4,000 gal. 15% Demulsion	3,718' - 3,757'
8	3,715' - 3,719'	No further acid	
6	3,731' - 3,734'		
6	3,737' - 3,740'		
8	3,754' - 3,758'		

TUBING RECORD Size 2 3/8" Set At 3,864' Packer At None Liner Run Yes No

Date of First Production October 14, 1990 Producing Method Flowing Pumping Gas Lift Other (Explain)

Estimated Production Per 24 Hours
 Oil 20 Bbls. Gas 0 Mcf Water 20 Bbls. ~~Gas-Oil~~ Ratio 50/50 Oil-Water Gravity 26.0

Disposition of Gas: Vented Sold Used on Lease (If vented, submit ACO-18.)

METHOD OF COMPLETION Open Hole Perforation Dually Completed Commingled Other (Specify) _____

Production Interval _____

ORIGINAL

NE 1/4 Sec. 31, T. 12N, R. 10E, S. 12E

OLD TO 3110
WD TO 3110

Abnt sft v. col shs
mostly Rd w/ f...
pcv v. col. chf
sm am + Ls

Added Oil

Vis. 38
Wt. 9.8
LCM 3#

AA

AA w/ incr chf

AA

AA

AA More Abnt
sft shs

ISR

cht - wht, Gry vit
fractured
Angular to blk

TOP OF ARBUCKE 4032'

DOL - wht f-m xln
dms to porous
still chfy w/ wht
blk. cht - some
weath'd cht

DOL & cht - AA

DOL - wht f-xln dms
to mxln porous
w/ some v. ggy. por.

Vis. 45
Wt. 9.8
LCM 4#

DOL & cht - AA

5 1/2" CSG @ 4055'

DOL & cht - AA w/
some pink dns doi

CO - wht, some pk
f-m xln, dms to
porous, some chky
some f sd incl.


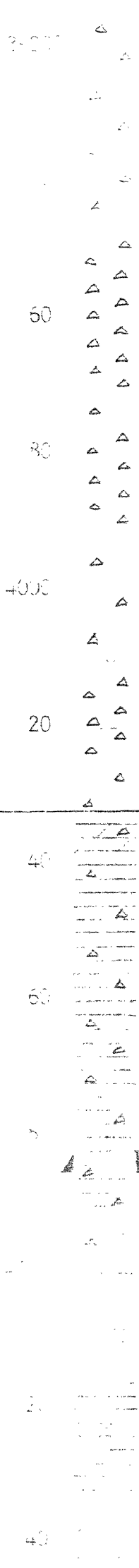
CO - AA

CO - AA appears
more dns
still some por

DOL - AA

Vis. 40

DOL - AA



ALLIED CEMENTING INC. RUSSELL, KANSAS	COMPANY <u>Starr F. Schlöbom</u> WELL <u>Dayoung # 3</u> FIELD <u>ORIGINAL</u> COUNTY <u>Graham</u> STATE <u>Kansas</u>	
	LOCATION: <u>Palco - IS-3 1/2 W</u> <u>SEC 35 TWP 9 RGE 21</u>	OTHER SERVICES

Permanent Datum _____ Elev. _____	Elevations:
Log Measured from _____ Ft. Above Permanent Datum	KB _____
Drilling Measured from _____	DF _____
	GL _____

Date				
Run No.				
Depth—Driller				
Depth—Logger				
Bottom Logged Interval				
Top Logged Interval				
Casing — Driller	@	@	@	@
Casing—Logger				
Bit Size				
Type Fluid in Hole				
Equip. No. and Location				
Recorded By				
Witnessed By				

	MATERIALS
	75-Com 2% CC
	200 6% 40
	3% CC 2% GEI
RECEIVED STATE CONSERVATION COMMISSION APPROX Top CEMENT 25' NOV 16 1950 CONSERVATION DIVISION Wichita, Kansas	

TELEPHONE:

AREA CODE 913 483-2627

ALLIED CEMENTING COMPANY, INC.

P. O. BOX 31
RUSSELL, KANSAS 67665

ORIGINAL

TO: Starr P. Schlobohm
Box 184
Durham, New Hampshire 03824

INVOICE NO. 57071

PURCHASE ORDER NO. _____

LEASE NAME DeYoung #3

DATE July 26, 1990

SERVICE AND MATERIALS AS FOLLOWS:

859
8/22/90
44,141.44

Common 260 sks @\$5.00	\$ 1,800.00
Pomix 240 sks @\$2.25	540.00
Gel 31 sks @\$6.75	209.25
Salt 13 sks @\$4.75	61.75
Flo Seal 38#@\$0.60	<u>22.80</u>

\$ 2,633.80

Handling 600 sks @\$0.90	540.00
Mileage (19) @\$0.03c per sk per mi	342.00
Production string	838.00
Mi @\$1.00 pmp. trk.	19.00
1 plug	<u>43.00</u>

1,782.00

1-5 1/2" g. shoe	119.00
1 AFU	180.00
5 cent.	220.00
2 baskets	<u>242.00</u>

761.00

NOV 16 1990
WICHITA DIVISION
Wichita, Kansas
Dues 20%

Total

\$ 5,176.80

1,035.36

Float held

4,141.44

All Prices Are Net, Payable 30 Days Following Date of Invoice. 1 1/2 % Charged Thereafter.

THANK YOU

Phone 483-2627, Russell, Kansas
 Phone 316-793-5861, Great Bend, Kansas

Phone Plainville 913-434-2812
 Phone Ness City 913-798-3843

New ORIGINAL
ALLIED CEMENTING CO., INC. No. 9844
 Home Office P. O. Box 31 Russell, Kansas 67665

Date	7-26-90	Sec.	35	Twp.	9 ^S	Range	21 ^W	Called Out	5:00 A.M.	On Location	7:30 A.M.	Job Start	12:45 P.M.	Finish	2:30 P.M.	
Lease	DeYoung	Well No.	3	Location				Palco 15 3/2 W 1/8 S	County	Graham	State	Ks.				
Contractor	Vonfeldt D. G.	Rig #	1	Owner												Same
Type Job	Production String															
Hole Size	7 7/8"	T.D.	4150'													
Csg.	5 1/2"	Depth	4086'													
Csg. Size	8 7/8"	Depth	184'													
Drill Pipe	Depth															
Tool	Depth															
Cement Left in Csg.	33'	Shoe Joint	32.70'													
Press Max.	Minimum															
Meas Line	X	Displace														
Perf.																

To Allied Cementing Co., Inc.
 You are hereby requested to rent cementing equipment and furnish cementer and helper to assist owner or contractor to do work as listed.

Charge To **Stann F. Schlobokm**
 Street **Box 184**
 City **Durham,** State **New Hampshire 0382**
 The above was done to satisfaction and supervision of owner agent or contractor.

Purchase Order No. *[Signature]*
 X **CEMENT**

EQUIPMENT

Pumptrk	No.	Cementer	Gary H.
	191	Helper	
Pumptrk	No.	Cementer	
		Helper	
Bulktrk	#	Driver	Mark D.
	213		
Bulktrk	#	Driver	Ed K.
	155		
	#		Glen C.
	212		

Amount Ordered	450 sks @ 69/40 per 102 gal	
Consisting of	150 sks @ 9/10 per 102 gal salt 1/4 # flo seal	
Common	360 sks @ 5.00/sk.	1800.00
Poz. Mix	240 sks @ 2.25/sk.	540.00
Gel.	31 sks @ 6.75/sk.	209.25
Geloxide	Salt - 13 3/4 @ 4.75/sk.	64.75
Quickset		
	Flo seal - 38 # @ 60 1/16	22.80

DEPTH of Job

Reference #	Description	Cost
# 1	Cumtruck - long string	838.00
# 8	1- 5 1/2" rubber plug	43.00
# 14	mileage @ 1.00/mi.	19.00
	Sub Total	900.00
	Tax	
	Total	

Handling	@ 90 1/4/sk. (600 sks)	540.00
Mileage	@ 0.34/sk./mi. (19 mi)	342.00
	Sub Total	3515.80
	Total	

Remarks:
 Plugged rat hole w/15 sks.
 Plugged mouse hole w/10 sks.
 Float Held
 Cement Did NOT Cur. Thanks

STATE RECEIVED NOV 16 1990

Floating Equipment	5 1/2" I 6 1990	
	1- regular guide shoe	# 119.00
	1- AFU insert	180.00
	5- centralizers @ 44.00 ea	220.00
	2- cementing basket @ 121.00 ea	242.00
		761.00

TELEPHONE:
AREA CODE 913 483-2627

ALLIED CEMENTING COMPANY, INC
P. O. BOX 31
RUSSELL, KANSAS 67665

ORIGINAL

TO: Starr Schlobohm
Box 184
Durham, New Hampshire 03824

INVOICE NO. 57295
PURCHASE ORDER NO. _____
LEASE NAME DeYoung #3
DATE Aug. 31, 1990

SERVICE AND MATERIALS AS FOLLOWS:

Common 120 sks @\$5.00	\$ 600.00	
Pozmix 80 sks @\$2.25	180.00	
Chloride 6 sks @\$20.00	<u>120.00</u>	\$ 900.00
Handling 200 sks @\$0.90	180.00	
Mileage (17) @\$0.03¢ per sk per mi	102.00	
Squeeze	360.00	
Mi @\$2.00 pmp. trk.	34.00	
1 plug	<u>43.00</u>	<u>719.00</u>

896
9/15/90
\$1,295.20

Total \$ 1,619.00
STATE CIV. RECEIVED
NOV 16 1990
CONSERVATION DIVISION
Wichita, Kansas
\$ 1,295.20
324.80

THANK YOU

All Prices Are Net, Payable 30 Days Following Date of Invoice. 1½% Charged Thereafter.

Phone 913-483-2627, Russell, Kansas
 Phone 316-793-5861, Great Bend, Kansas

ORIGINAL

Phone Plainville 913-434-2812
 Phone Ness City 913-798-3843

ALLIED CEMENTING CO., INC. N^o 9881
 Home Office P. O. Box 31 Russell, Kansas 67665

New

Date	8-31-90	Sec.	35	Twp.	9	Range	21	Called Out		On Location		Job Start		Finish	4:00 PM
Lease	Deyoung	Well No.	3	Location	Polco Box 184			County	Rock	State	Ks				
Contractor	508			Owner	3211 Pils			Graham							
Type Job	Squeez			To Allied Cementing Co., Inc. You are hereby requested to rent cementing equipment and furnish cementer and helper to assist owner or contractor to do work as listed.											
Hole Size				T.D.											
Csg.	5 1/2			Depth											
Tbg. Size				Depth											
Drill Pipe				Depth											
Tool				Depth											
Cement Left in Csg.				Shoe Joint											
Press Max.				Minimum											
Meas Line				Displace											
Perf.	4 shots @ 700														

Charge To: Steve Schlobahn
 Street: Box 184
 City: Durham State: New Hampshire 03824
 The above was done to satisfaction and supervision of owner agent or contractor.

Purchase Order No. *[Signature]*
 X *[Signature]*
CEMENT

Amount Ordered	20 ⁰⁰ 3% CC 2% gel
Consisting of	
Common	120 Sk @ 5 ⁰⁰ = 600 ⁰⁰
Poz. Mix	80 Sk @ 2 ²⁵ = 180 ⁰⁰
Gel.	4 Sk N/C = N/C
Chloride	6 Sk @ 20 ⁰⁰ = 120 ⁰⁰
Quickset	

EQUIPMENT

Pumptrk	No. 153	Cementer	<i>Dave</i>
		Helper	
Pumptrk	No.	Cementer	<i>Olen</i>
		Helper	
Bulktrk	160	Driver	
Bulktrk		Driver	

Handling	@ 90	180 ⁰⁰
Mileage	3 1/2 SK / MILE	102 ⁰⁰
Sub Total		282 ⁰⁰
Total		1182 ⁰⁰

DEPTH of Job

Reference:		
	Pump trk chg	360 ⁰⁰
	1200 per mile	34 ⁰⁰
	5 1/2 Rubber plug	43 ⁰⁰
	Sub Total	
	Tax	
	Total	437 ⁰⁰

Remarks: pumped plug to around 650' shut in @ 800 PSI

STATE COMMISSION
 NOV 16 1990
 CONSERVATION DIVISION
 LITCHFIELD

TELEPHONE:
AREA CODE 913 483-2627

ALLIED CEMENTING COMPANY, INC.

P. O. BOX 31
RUSSELL, KANSAS 67665

ORIGINAL

TO: Starr F. Schlobohm
Box 184
Durham, New Hampshire 03824

INVOICE NO. 57625

PURCHASE ORDER NO. _____

LEASE NAME DeYoung #3

DATE Oct. 5, 1990

SERVICE AND MATERIALS AS FOLLOWS:

Common 18 sks @\$5.25	\$ 94.50
Pozmix 12 sks @\$2.25	27.00
Sand 2 sks @\$4.75	9.50
Gel 1 sk.	<u>6.75</u>

\$ 137.75

Handling 30 sks @\$1.00	30.00
Mileage minimum	40.00
Squeeze	380.00
Mi @\$2.00 pmp. trk. (k18)	<u>36.00</u>

486.00

Total \$ 623.75

9-04
10/17/90
\$1,272.00

RECEIVED
NOV 16 1990
WICHITA, KANSAS

124.75

MISSISSIPPI
\$ 499.00

THANK YOU

All Prices Are Net, Payable 30 Days Following Date of Invoice. 1½% Charged Thereafter.

Phone 913-483-2627, Russell, Kansas
 Phone 316-793-5861, Great Bend, Kansas

ORIGINAL

Phone Plainville 913-434-2812
 Phone Ness City 913-798-3843

NEW

ALLIED CEMENTING CO., INC. No. 9436

Home Office P. O. Box 31

Russell, Kansas 67665

Date	10-5-90	Sec.	35	Twp.	9	Range	21	Called Out		On Location	10:00 A.M.	Job Start	10:30 A.M.	Finish	11:30 A.M.
Lease	DeYoung	Well No.	# 3	Location				Booster Station 3W	County	GRAMM	State	KANSAS			
Contractor	S. O. S. WELL SERVICE														
Type Job	Backside														
Hole Size	7 7/8	T.D.													
Csg.	5 1/2	Depth													
Tbg. Size		Depth													
Drill Pipe		Depth													
Tool		Depth													
Cement Left in Csg.		Shoe Joint													
Press Max.		Minimum													
Meas Line		Displace													
Perf.															

Owner **SAME**
 To Allied Cementing Co., Inc.
 You are hereby requested to rent cementing equipment and furnish cementer and helper to assist owner or contractor to do work as listed.

Charge To **STARR F. Schlobahn**
 Street **Box 184**
 City **Durham** State **New Hampshire 038**
 The above was done to satisfaction and supervision of owner agent or contractor.

Purchase Order No. *[Signature]*
 X

CEMENT

Amount Ordered **30 Skts 60/40 690.65**
 Consisting of **2-SAND**

Common	18	5.25	94.50
Poz. Mix	12	2.25	27.00
Gel.	2 used 1 chg	6.25	6.25
Chloride			
Quickset			
Sand	2	4.75	95.00

Sales Tax			
Handling		1.00	30.00
Mileage	Min	.03	40.00
Sub Total			207.75
Total			

Floating Equipment
 STATE COMMISSION
 NOV 16 1990
 OBSERVATION

EQUIPMENT

No.	Cementer	R. DAVIS
Pumptrk 153	Helper	
No.	Cementer	GERALD
Pumptrk	Helper	
	Driver	ED
Bulktrk 146	Driver	

DEPTH of Job

Reference:		380.00
	2.00 PER MILE 18m	36.00
	Sub Total	416.00
	Tax	
	Total	

Remarks:

TELEPHONE:
AREA CODE 913 483-2627

ALLIED CEMENTING COMPANY, INC.

P. O. BOX 31
RUSSELL, KANSAS 67665

ORIGINAL

TO: Starr Schlobohm
Box 184
Durham, New Hampshire 03824

INVOICE NO. 57295

PURCHASE ORDER NO. _____

LEASE NAME DeYoung #3

DATE Aug. 31, 1990

SERVICE AND MATERIALS AS FOLLOWS:

Common 120 sks @\$5.00	\$ 600.00
Pozmix 80 sks @\$2.25	180.00
Chloride 6 sks @\$20.00	120.00
	<u>900.00</u>

Handling 200 sks @\$0.90	180.00
Mileage (17) @\$0.03¢ per sk per mi	102.00
Squeeze	360.00
Mi @\$2.00 pmp. trk.	34.00
1 plug	43.00
	<u>719.00</u>

896
9/13/90
1,295.20

Total \$ 1,619.00
STATE COM. 20% 323.80
COMMISSION \$ 1,295.20

NOV 16 1990
CONSERVATION DIVISION
Wichita, Kansas

THANK YOU

All Prices Are Net, Payable 30 Days Following Date of Invoice. 1½% Charged Thereafter.

Phone 913-483-2627, Russell, Kansas
 Phone 316-793-5861, Great Bend, Kansas

ORIGINAL

Phone Plainville 913-434-2812
 Phone Ness City 913-798-3843

ALLIED CEMENTING CO., INC. N^o 8995
 Home Office P. O. Box 31 Russell, Kansas 67665

New

Date	10-10-90	Sec.	35	Twp.	9s	Range	21w	Called Out	8:00am	On Location	10:00am	Job Start	10:15am	Finish	11:00am
Lease	De Young	Well No#	3	Location	Palco BOOSTER station			County	Graham	State	Kansas				
Contractor	SOS-JET Well Service														
Type Job	Squeeze														
Hole Size	7 7/8	T.D.													
Csg.	5 1/2	Depth													
Trg Size	8 7/8 Surface	Depth													
Drill Pipe															
Tool	E.L.I.	Depth @	281'-284'												
Cement Left in Csg.															
Press Max.															
Meas Line															
Perf.	281'-284' ELI.														

Owner 3 1/4 W 1/4 S into

To Allied Cementing Co., Inc.
 You are hereby requested to rent cementing equipment and furnish cement and helper to assist owner or contractor to do work as listed.

Charge To STARR F. Schlabach

Street Box 184

City Durham State New Hampshire 0382

The above was done to satisfaction and supervision of owner agent or contractor.

Purchase Order No. X John Purdy

CEMENT

EQUIPMENT

Pumptrk #177	No.	Cement	Round Held aid
	Helper		
Pumptrk #155	No.	Cement	Mark
	Helper		
Bulktrk	Driver		
	Driver		

Amount Ordered	75 SK COM 3% CC	
Consisting of		
Common	75	5.25 393.75
Poz. Mix		
Gel.		
Chloride	2	21.00 42.00
Quickset		
Handling	100	75.00
Mileage 18m	03	40.50
Sub Total		551.25
Sales Tax		
Total		


DEPTH of Job

Reference:	Pump TRUCK CHRG	380.00
	2.00 Per mile 18	36.00
	Sub Total	416.00
	Tax	
	Total	

Remarks: Pressured up 5 1/2 csg. to 1000# + Held, Released & E.L.I. PERF, Hole @ 281'-284' (3-Holes) Mixed Cement & Displaced 6 1/2 BBL Cement Circulated around Back side.

Phake

STATE OF KANSAS
 NOV 16 1990



ELI WIRELINE SERVICES, INC.

P.O. BOX 81—GREAT BEND, KANSAS 67530

No 12829

In Remitting or Corresponding Please Refer to Above Invoice Number

SERVICE TICKET AND INVOICE

Date 10/10/90

Engineer SPILLAR

Operator GROVER

Truck No. 145

CHARGE TO STARR F. SCHLOBOHM

ADDRESS P. O. BOX 184

CITY DURHAM, N.H. 03824

CUSTOMER ORDER NO. _____

WELL De Young #3

CASING SIZE & WEIGHT 5 1/2

FIELD _____ COUNTY FRAHAM

LEGAL DESCRIPTION: NE NW NE 35-95-21W

CASED HOLE SERVICES				OPEN HOLE SERVICES			
<input type="checkbox"/> Combination G/R-Neutron Log	<input type="checkbox"/> Correlation Log	<input type="checkbox"/> Differential Temperature Log	<input type="checkbox"/> Sonic Bond Log SS <input type="checkbox"/>	<input type="checkbox"/> Cement Top Log	<input type="checkbox"/> GAMMA RAY-NEUTRON GUARD & CALIPER LOG	<input type="checkbox"/> BHC SONIC LOG	SS <input type="checkbox"/> FF <input type="checkbox"/>
<input type="checkbox"/>	<input type="checkbox"/>	<input type="checkbox"/> Density Gas Detection Log	<input checked="" type="checkbox"/> Steel Carrier	<input type="checkbox"/> Bridge Plug	<input type="checkbox"/> INDUCTION ELECTRIC LOG	<input type="checkbox"/>	
<input type="checkbox"/>	<input type="checkbox"/>	<input type="checkbox"/> Link Jet	<input type="checkbox"/> Strip Jet	<input type="checkbox"/> Tornado Frac Jet	<input type="checkbox"/> BHC DENSITY LOG GR <input type="checkbox"/> N <input type="checkbox"/>	<input type="checkbox"/>	<input type="checkbox"/> COMPUTER ANALYZED LOGGING SYSTEMS

Received These Services According To The Terms & Conditions On Reverse Side Hereof:

I DO WANT TOOL INSURANCE.
 I DO NOT WANT TOOL INSURANCE. COST _____

SIGNATURE LINE _____

CUSTOMER *[Signature]*
AUTHORIZED AGENT _____

TERMS: Net Cash 20th of Month Following Invoice Date. 1.5% Interest Per Month Charged After 60 Days.

INVOICE SECTION PERFORATING AND OTHER				
Price Ref. No.	No. Holes	Depth From	Depth To	Amount
200-1	3	283'12"	284'	400.00

INVOICE SECTION PLUGS, PACKERS AND OTHER				
Price Ref. No.	Type	Size	Depth	Amount

INVOICE SECTION — SERVICE CHARGE					
Price Ref. No.	Description Of Charge	From	To	No. Feet	Amount
100					250.00
INVOICE SECTION LOGGING					
	Depth Charge				
	Logging Charge				
	Other				
SUB-TOTAL					710.00
LESS DISCOUNT IF PAID IN 30 DAYS					213.00
TOTAL					497.00

[Handwritten notes in logging section: No Charge, 6 1990, 10/10/90, 849.7]