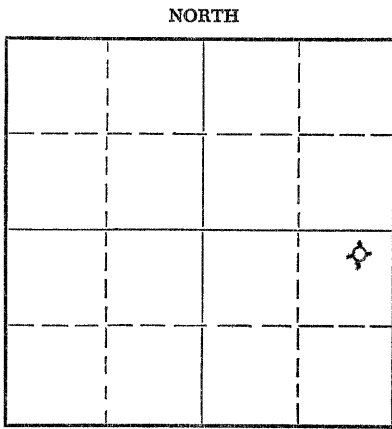


Give All Information Completely
Make Required Affidavit
Mail or Deliver Report to:
Conservation Division
State Corporation Commission
800 Biting Building
Wichita, Kansas

15-065-00369-00-00

WELL PLUGGING RECORD



Locate well correctly on above
Section Plat

GRAHAM County. Sec. 35 Twp. 9 Rge. 21W (EX) (W)
Location as "NE/CNW/SW" or footage from lines. NE NE SE
Lease Owner C-G DRILLING CO.
Lease Name DE YOUNG "A" Well No. 1
Office Address 544 Petroleum Building, Wichita, Kansas
Character of Well (completed as Oil, Gas or Dry Hole) Dry Hole
Date well completed 9-3 19 53
Application for plugging filed 9-3 19 53
Application for plugging approved 9-3 19 53
Plugging commenced 9-3 19 53
Plugging completed 9-3 19 53
Reason for abandonment of well or producing formation Too low structurally

If a producing well is abandoned, date of last production -- 19 --
Was permission obtained from the Conservation Division or its agents before plugging was commenced? Yes

Name of Conservation Agent who supervised plugging of this well Eldon Petty, Hays, Kansas
Producing formation -- Depth to top -- Bottom -- Total Depth of Well -- Feet
Show depth and thickness of all water, oil and gas formations.

OIL, GAS OR WATER RECORDS

CASING RECORD

FORMATION	CONTENT	FROM	TO	SIZE	PUT IN	PULLED OUT
				8-5/8"	165'	

Describe in detail the manner in which the well was plugged, indicating where the mud fluid was placed and the method or methods used in introducing it into the hole. If cement or other plugs were used, state the character of same and depth placed, from feet to feet for each plug set.

Filled hole with mud to 160'; set solid plug;
1/2 sack hulls, 15 sacks cement. Filled hole
with mud to 40'; set plug then filled to top
with 10 sacks cement, 1/2 sack hulls.

(If additional description is necessary, use BACK of this sheet)
Name of Plugging Contractor Lohmann-Johnson Drilling Co., Inc.
Address 320 Indiana Bank Building, Evansville, Ind.

STATE OF KANSAS COUNTY OF SEDGWICK, ss.
Vicky Jacobs

(employee of owner) or (owner/operator) of the above-described well, being first duly sworn on oath, says: That I have knowledge of the facts, statements, and matters herein contained and the log of the above-described well as filed and that the same are true and correct. So help me God.

(Signature) Vicky Jacobs

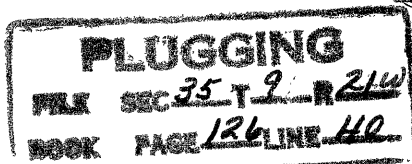
544 Petroleum Building, Wichita, Kansas Office Mgr.
(Address)

SUBSCRIBED AND SWORN TO before me this 8th day of August, 19 53

Barbara Donaldson

My commission expires June 17, 1957

Notary Public.



9/9/53

15-065-00369-00-00

CONTRACTOR'S WELL LOG

OPERATOR C-G Drilling Co. FARM NAME De Young "A"
 LOCATION NE NE SE Sec.35-9-21W
 POOL NAME _____ COUNTY Graham STATE Kansas
 COMMENCEMENT DATE 8-24-53 COMPLETION DATE 9-2-53

LOG OF WELL

Elevation: 2293 R.B.
 All measurements from the top of rotary bushing.

FROM	TO	FORMATION	DEVIATION FROM VERTICAL	REMARKS
0	165	Clay-Shale		
165	800	Shale		
800	1530	Shale-Shells	0° - 1500'	
1530	1790	Red Bed-Shale		
1790	1810	Anhydrite		
1810	1835	Anhydrite		
1835	2070	Shale-Shells	0° - 2000'	
2070	2355	Shale-Lime		
2355	2525	Shale	0° - 2500'	
2525	2660	Lime		
2660	2800	Shale-Lime		
2800	2955	Lime-Shale		
2955	3035	Broken Lime	0° - 3000'	
3035	3115	Lime-Shale		
3115	3225	Lime-Shale		
3225	3330	Lime-Shale		
3330	3390	Lime-Shale		
3390	3465	Lime-Shale		
3465	3540	Lime-Shale	0° - 3500'	
3540	3591	Lime-Shale		
3591	3631	Lime		
3631	3687	Lime		
3687	3720	Lime		
3720	3765	Lime		
3765	3830	Lime-Shale		
3830	3879	Lime-Shale		
3879	3918	Congl.		
3918	3965	Congl.		
3965	4012	Congl.		Schlumberger

CASING LEFT IN HOLE AFTER COMPLETION

Ran 165' of 8-5/8" Surface Casing.

STATE OF KANSAS, COUNTY OF SEDGWICK) ss.

The undersigned certifies that to the best of her knowledge and belief, the above facts are true and correct.

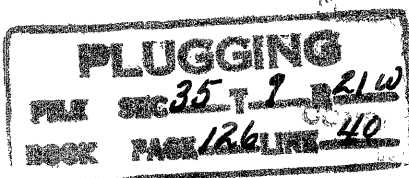
C-G DRILLING CO.

By Vicky Jacobs Office Manager

Subscribed and sworn to before me this 8th day of September, 1953.

My commission expires: June 17, 1957

Barbara Donaldson
Notary Public



DeYOUNG "A" No. 1WELL RECORD

Location: Section 35, T9S, R21W
Graham County, Kansas

Operator: C-G Drilling Company
544 Petroleum Building
Wichita, Kansas

Contractor: Lohmann-Johnson Drilling Co., Inc.
320 Indiana Bank Building
Evansville, Indiana

Casing Record: Set 165' 8-5/8" Surface Pipe W/135 Sacks

Commenced: August 24, 1953

Completed: September 3, 1953

L O G

<u>FROM</u>	<u>TO</u>	<u>FORMATION</u>
0	800	Shale
800	1530	Shale & Shells
1530	1790	Red bed & Shale
1790	1835	Anhydrite
1835	2070	Shale & Shells
2070	2355	Shale & Lime
2355	2525	Shale
2525	2660	Lime
2660	2800	Shale & Lime
2800	2955	Lime & Shale
2955	3035	Broken Lime
3035	3591	Lime & Shale
3591	3765	Lime
3765	3879	Lime & Shale
3879	4012	Conglomerate
4012		TOTAL DEPTH

The undersigned, Lohmann-Johnson Drilling Co., Inc., hereby certifies that the above Log is a true and correct log of the formations encountered in drilling the above Well as reflected by the Daily Drilling Reports.

LOHMANN - JOHNSON DRILLING CO., INC.

By Alex V. Zuels

Subscribed and sworn to before me
this 8th day of September, 1953

J. M. Scump
Notary Public

My Commission expires October 14, 1953

C-G DRILLING CO.

PHONE FOREST 3-1031

544 PETROLEUM BUILDING

WICHITA, KANSAS

September 17, 1953

State Corporation Commission
800 Bitting Building
Wichita, Kansas

Gentlemen:

Through error, we sent you the wrong well log on the DeYoung "A" No. 1 well, located in Section 35-9-21W, Graham County, Kansas. Please substitute the enclosed well record for the one sent you.

Yours very truly,

C-G DRILLING CO.

By

Vicky Jacobs

bd
Enc (1)

STATE CORPORATION COMMISSION
WICHITA, KANSAS