

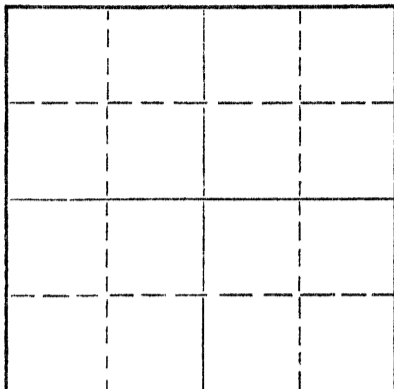
STATE OF KANSAS
STATE CORPORATION COMMISSION

Form CP-4

WELL PLUGGING RECORD

Give All Information Completely
Make Required Affidavit
Mail or Deliver Report to:
Conservation Division
State Corporation Commission
212 No. Market
Wichita, Kansas 67202

NORTH



Locate well correctly on above
Section Plat

GRAHAM County. Sec. 35 Twp. 9 Rge. (E) 21 (W)
Location as "NE/CNW/SW" or footage from lines SW NE NE
Lease Owner Century Oil Co.
Lease Name De Young Well No. 1
Office Address 927 O. W. Garvey Bldg. Wichita, Kansas
Character of Well (completed as Oil, Gas or Dry Hole) Dry Hole
Date well completed Dec. 3, 1971
Application for plugging filed 12/3 19 71
Application for plugging approved 12/3 19 71
Plugging commenced 12/3 19 71
Plugging completed 12/3 19 71
Reason for abandonment of well or producing formation Dry hole
If a producing well is abandoned, date of last production 19
Was permission obtained from the Conservation Division or its agents before plugging was commenced? yes

Name of Conservation Agent who supervised plugging of this well Bill Nichols
Producing formation _____ Depth to top _____ Bottom _____ Total Depth of Well 3950 Feet
Show depth and thickness of all water, oil and gas formations.

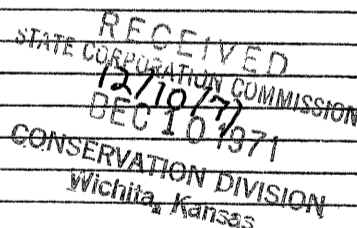
OIL, GAS OR WATER RECORDS

CASING RECORD

| FORMATION | CONTENT | FROM | TO | SIZE | PUT IN | PULLED OUT |
|------------------|---------|------|-----|-------|--------|------------|
| surface -topsoil | | 0 | 168 | 8-5/8 | 168 | None |
| | | | | | | |
| | | | | | | |
| | | | | | | |
| | | | | | | |

Describe in detail the manner in which the well was plugged, indicating where the mud fluid was placed and the method or methods used in introducing it into the hole. If cement or other plugs were used, state the character of same and depth placed, from _____ feet to _____ feet for each plug set.

1st Plug @ 800' w/100 cu. ft. cem.
2nd Plug @ 180' w/ 25 cu ft. cem.'
3rd Plug @ 40' w/ 1/2 Hull 10 sax cem.



Name of Plugging Contractor GABBERT JONES, INC.
Address 830 Sutton Place

STATE OF Kansas, COUNTY OF Sedgwick, ss.

Gabbert-Jones, Inc. (employee of owner) or (owner/contractor) of the above-described well, being first duly sworn on oath, says: That I have knowledge of the facts, statements, and matters herein contained and the log of the above-described well as filed and that the same are true and correct. So help me God.

(Signature) Jack W. Gabbert
830 Sutton Place, Wichita, Kansas
(Address)

Subscribed and sworn to before me this 9 day of December, 1971

My commission expires Nov. 29, 1975



Marjorie Hall
Notary Public.

GABBERT-JONES, INC.
 WICHITA, KANSAS
 DRILLERS' WELL LOG

DEYOUNG #1
 SW NE NE, Sec. 35-9S-21W
 Graham County, Kansas

Commenced: November 25, 1971
 Completed: December 3, 1971

OPERATOR: CENTURY OIL CO.

| Depth | | Formation | Remarks |
|-------|------|-----------------------|--------------------------------------|
| From | To | | |
| 0 | 25 | Surface Clay | Ran 4 joints of new 20# 8 5/8" csg. |
| 25 | 70 | Post rock and shells | Set @ 168' w/140 sks. Sun Sat Cement |
| 70 | 100 | Sahd | P.D. @ 3:45 PM 11/25/71 |
| 100 | 170 | Blue shale and shells | Cement Cird. Job by Sun |
| 170 | 240 | Shale | |
| 240 | 330 | Sand | |
| 330 | 885 | Shale w/sand strks | |
| 885 | 925 | Shale and shells | |
| 925 | 1205 | Sand and shells | |
| 1205 | 1280 | Shale and shells | |
| 1280 | 1430 | Cedar hill | |
| 1430 | 1795 | Shale | |
| 1795 | 1832 | Anhydrite | |
| 1832 | 2065 | Shale and shells | |
| 2065 | 2380 | Shale and Lime-shells | |
| 2380 | 3165 | Lime and shale | |
| 3165 | 3270 | Shale and lime | |
| 3270 | 3450 | Lime and shale | |
| 3450 | 3909 | Lime | |
| 3909 | 3950 | Lime and chert | |
| 3950 | TD | | Dry and abandoned |

RECEIVED
 STATE CORPORATION COMMISSION
 DEC 13 1971
 CONSERVATION DIVISION
 Wichita, Kansas


I, James S. Sutton, certify this is a correct copy of the Drillers' Log for the well drilled in the SW NE NE, Section 35-9S-21W, Graham County, Kansas, to the best of my knowledge and belief.

James S. Sutton II
 James S. Sutton II

STATE OF KANSAS)
) SS
 COUNTY OF SEDGWICK)

Before me, the undersigned, a Notary Public within and for said County and State, on this 6th day of December, 1971, personally appeared James S. Sutton II to me personally known to be the identical person who executed the within and foregoing instrument and acknowledged to me that he executed the same as his free and voluntary act and deed for the uses and purposes therein set forth.

IN WITNESS WHEREOF, I have hereunto set my hand and official seal the day and year last above written.



Marjorie Hall
 Marjorie Hall, Notary Public