

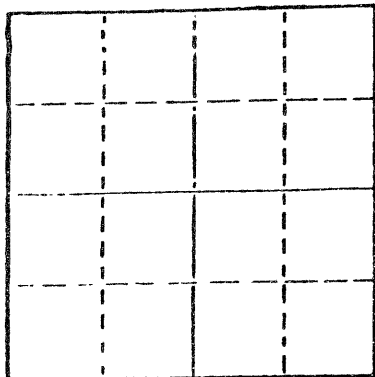
STATE OF KANSAS  
STATE CORPORATION COMMISSION

WELL PLUGGING RECORD

Give All Information Completely  
Make Required Affidavit  
Mail or Deliver Report to  
Conservation Division  
State Corporation Comm.  
245 North Water  
Wichita, KS 67202

Graham County. Sec. 10 Twp. 9S Rge. 22W /~~E~~/W  
Location as "NE/CNW $\frac{1}{4}$ SW $\frac{1}{4}$ " or footage from lines  
C W/2 NE/4 NE/4

Lease Owner Gear Petroleum Company  
Lease Name Van Loenen Well No. 1  
Office Address 1325 Vickers KSB&T Bldg., Wichita, Kansas 67202  
Character of Well (Completed as Oil, Gas or Dry Hole) \_\_\_\_\_  
D & A



Locate well correctly on above  
Section Plat

Date Well completed August 18, 1977  
Application for plugging filed August 18, 1977  
Application for plugging approved August 18, 1977  
Plugging commenced August 18, 1977  
Plugging completed August 18, 1977  
Reason for abandonment of well or producing formation  
D & A

If a producing well is abandoned, date of last production  
19

Was permission obtained from the Conservation Division or  
its agents before plugging was commenced? Yes

Name of Conservation Agent who supervised plugging of this well Gilbert Balthazor  
Producing formation \_\_\_\_\_ Depth to top \_\_\_\_\_ Bottom \_\_\_\_\_ Total Depth of Well 13,880'  
Show depth and thickness of all water, oil and gas formations.

OIL, GAS OR WATER RECORDS

CASING RECORD

FORMATION	CONTENT	FROM	TO	SIZE	PUT IN	PULLED OUT
				8 5/8"	206.52'	-0-

Describe in detail the manner in which the well was plugged, indicating where the mud fluid  
was placed and the method or methods used in introducing it into the hold. If cement or other  
plugs were used, state the character of same and depth placed, from \_\_\_\_\_ feet to  
\_\_\_\_\_ feet for each plug set.

RECEIVED  
STATE CORPORATION COMMISSION

AUG 24 1977

8-24-77

CONSERVATION DIVISION  
Wichita, Kansas

Plug @ 750' w/70 sx cement  
Plug @ 200' w/20 sx cement  
Bridge @ 40' w/10 sx cement  
Cement was 50-50 Pozmix, 10% Gel

(If additional description is necessary, use BACK of this sheet)

Name of Plugging Contractor Red Tiger Drilling Company  
1720 KSB&T Building, Wichita, Kansas 67202

STATE OF Kansas COUNTY OF Sedgwick, ss. contractor  
Gloria Fawcett (employee of ~~owner~~)

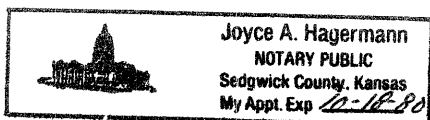
of the above-described well, being first duly sworn on oath, says: That I have knowledge of  
the facts, statements, and matters herein contained and the log of the above-described well  
as filed and that the same are true and correct. So help me God.

(Signature) Gloria Fawcett  
1720 KSB&T Building, Wichita, Kansas 67202  
(Address)

SUBSCRIBED AND SWORN TO before me this 22nd day of August, 1977.

My commission expires \_\_\_\_\_

Joyce A Hagermann  
Notary Public.



DRILLERS LOG

No. 1 Van Loenen

CASING RECORD: 8 5/8" @ 214'  
w/150 sx cement

COMPANY: Gear Petroleum Company

CONTRACTOR: Red Tiger Drilling Company

COMMENCED: August 10, 1977

COMPLETED: August 18, 1977

TOTAL DEPTH: 3,880'

DESCRIPTION: C W/2 NE/4 NE/4  
Sec. 10-T9S-R22W  
Graham County, Kansas

ELEVATION: 2,230' KB

<u>FORMATION</u>	<u>FROM</u>	<u>TO</u>	<u>REMARKS</u>
Shale	0	605	
Shale & Red Bed	605	840	
Sand	840	920	
Shale	920	1224	
Sand	1224	1510	
Shale	1510	1765	
Anhydrite	1765	1798	
Shale	1798	2781	
Shale & Lime	2781	3180	
Lime & Shale	3180	3295	
Lime	3295	3880	
RTD		3880	

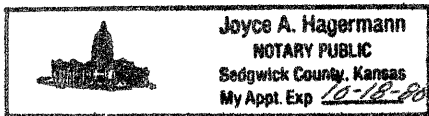
I certify that this is a true and correct copy of the above log to the best of my knowledge.

RED TIGER DRILLING COMPANY

Gloria Fawcett  
Gloria Fawcett

Subscribed and sworn to before me this 22nd day of August, 1977.

Joyce A. Hagermann  
Notary Public



RECEIVED  
STATE CORPORATION COMMISSION

AUG 24 1977

CONSERVATION DIVISION  
Wichita, Kansas