


WELL PLUGGING RECORD

15-163-19030-00-00

Give All Information Completely
 Make Required Affidavit

COUNTY Rooks SEC. 31 TWP. 8 RGE. 17 E/W
 Location as in quarters or footage from lines:
6 W/2 SE SW 660' from south line 330' from west line



Locate Well
 correctly on above
 Section Platt.

Lease Owner Kenny Brown Enterprises
 Lease Name Dopita -B Well No. 1
 Office Address 400 N. Washington Plainville, Kansas 67663
 Character of Well (Completed as Oil, Gas or Dry Hole): oil
 Date Well Completed 5-1-59
 Application for plugging filed yes (4-28-82)
 Plugging commenced 7-7-82
 Plugging completed 7-7-82
 Reason for abandonment of well or producing formation none productive

Was permission obtained from the Conservation Division or it's
 Agent's before plugging was commenced? yes

Name of Conservation Agent who supervised plugging of this well Dennis L. Hamel
 Producing formation _____ Depth to top _____ bottom T.D. 3423'
 Show depth and thickness of all water, oil and gas formations.

OIL, GAS OR WATER RECORDS

Casing Record

Formation	Content	From	To	Size	Put in	Pulled Out.
	Surface			8 5/8"	180'	0
	Production			5 1/2"	3423'	0

Describe in detail the manner in which the well was plugged, indicating where the mud
 fluid was placed and the method or methods used in introducing it into the hold. If cement
 or other plugs were used, state the character of same and depth placed, from _____ feet
 to _____ feet for each plug set. 8 5/8" set @ 180'-cmt circ. 5 1/2" set @ 3423'
~~Bridge plug @ 3075'. Knocked out plug, hole in pipe @ 1000'. Ordered 375 sacks of Halliburton~~
~~50/50 pes-mix 6% gel 3% c.c. and 8 sacks of hulls. Pumped in 50 sacks in annulus, pressure~~
~~to 300# psi. Hooked up 5 1/2" pumped in 325 sacks cement and 8 sacks hulls. Max psi 500#~~
~~shut in psi 300#, run line cement @ 20', filled to surface.~~

(If additional description is necessary, use BACK of this sheet)

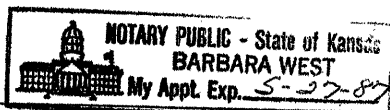
Name of Plugging Contractor Halliburton

STATE OF Kansas COUNTY OF Rooks, ss.

Kenneth O. Brown (employee of owner) or (owner or operator) of the
 above-described well, being first duly sworn on oath, says: That I have knowledge of the
 facts, statements, and matters herein contained and the log of the above-described well as
 filed and that the same are true and correct. So help me God.

(Signature) Kenneth O. Brown
 (Address) _____

SUBSCRIBED AND SWORN TO before me this 30th day of March, 19 84



My Commission expires:

Barbara West
 RECEIVED Notary Public.
 STATE CORPORATION COMMISSION

MAR 21 1984

3/21/84


WELL LOG BUREAU—KANSAS GEOLOGICAL SOCIETY
508 East Murdock, Wichita, Kansas

Company- WOODMAN & IANNITTI DRILG. CO.
Farm- Dopita No. 1

SEC. 31 T. 8 R. 17W
C W/2 SE SW

Total Depth. 3423'
Comm. 4-23-59 Comp. 5-1-59
Shot or Treated.
Contractor. Woodman & Iannitti Drilg.
Issued. 9-26-59

County Rocks
KANSAS



CASING:

8 5/8" 187' cem w/130 sx.
5 1/2" 3417' cem w/75 sx.

Elevation. 2000' RB

Production. 25 BOPD

Figures indicate Bottom of Formations.

post rock & clay	65
blue shale	185
shale	550
sand	1010
shale & red bed	1090
redbed	1295
Anhydrite	1330
shale, shells & redbed	1445
shale & shells	1905
shale & lime	2195
lime	2800
shale & lime	2950
lime	3375
lime & chert	3421
lime	3423
Total Depth	

TOPS:	
Dakota	640
Anhydrite	1295
Heebner	3112
Toronto	3133
Lansing	3152
Ordovician Chert	3413
Arbuckle	3415

RECEIVED
STATE CORPORATION COMMISSION
APR 29 1962
CONSERVATION DIVISION
Wichita, Kansas

4/29/82