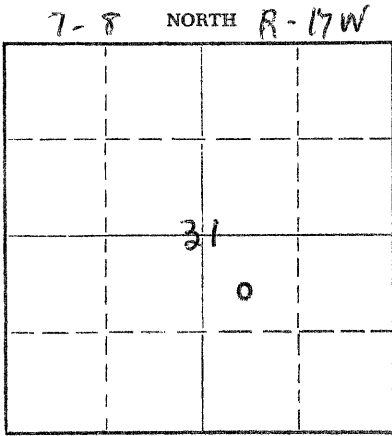


Give All Information Completely
Make Required Affidavit
Mail or Deliver Report to:
Conservation Division
State Corporation Commission
211 No. Broadway
Wichita, Kansas

Rooks County, Sec. 31 Twp. 8 Rge. 17 (E) W (W)



Location as "NE/CNW/SW" or footage from lines NW SE
Lease Owner Frank J. Black
Lease Name Dopita "A" Well No. XX 1
Office Address McPherson, Kansas
Character of Well (completed as Oil, Gas or Dry Hole) OIL WELL
Date well completed _____ 19____
Application for plugging filed 11/28/62 19____
Application for plugging approved 11/30/62 19____
Plugging commenced 11-29-62 19____
Plugging completed 11-29-62 19____
Reason for abandonment of well or producing formation Depleted.

Locate well correctly on above Section Plat

If a producing well is abandoned, date of last production _____ 19____
Was permission obtained from the Conservation Division or its agents before plugging was commenced? yes

Name of Conservation Agent who supervised plugging of this well Eldon Petty
Producing formation _____ Depth to top _____ Bottom _____ Total Depth of Well 3386 Feet
Show depth and thickness of all water, oil and gas formations.

OIL, GAS OR WATER RECORDS

CASING RECORD

FORMATION	CONTENT	FROM	TO	SIZE	PUT IN	PULLED OUT
				8-5/8"	152'	None
				5-1/2"	3386'	None

Describe in detail the manner in which the well was plugged, indicating where the mud fluid was placed and the method or methods used in introducing it into the hole. If cement or other plugs were used, state the character of same and depth placed, from _____ feet to _____ feet for each plug set.

Moved in, hooked up pump and squeezed well with 35 sacks of mud and 60 sacks of cement.

PLUGGING COMPLETE.

RECEIVED
STATE CORPORATION COMMISSION

DEC 11 1962

CONSERVATION DIVISION
WICHITA, KANSAS

12/11/62

(If additional description is necessary, use BACK of this sheet)
Name of Plugging Contractor KNIGHT CASING PULLING COMPANY
Address CHASE, KANSAS

STATE OF KANSAS, COUNTY OF RICE, ss.
Noel J. Knight (employee of owner) or ~~owner or operator~~ of the above-described well, being first duly sworn on oath, says: That I have knowledge of the facts, statements, and matters herein contained and the log of the above-described well as filed and that the same are true and correct. So help me God.

(Signature) Noel J. Knight
Chase, Kansas
(Address)

SUBSCRIBED AND SWORN TO before me this 7th day of December, 19 62

Milton J. Volin
Notary Public.

My commission expires May 20, 1964




DOPITA A-1


A/C NW/4 SE/4 of Section 31-8S-17W Rooks County, Kansas

<u>FORMATION</u>	<u>FROM</u>	<u>TO</u>
Sand and clay	0	70
Shale	70	220
Shale and shells	220	730
Sand	730	795
Shale and shells	795	840
Sand	840	920
Shale and shells	920	1250
Anhydrite	1250	1315
Shale and shells	1315	1350
Red bed	1350	1520
Shale and shells	1520	1855
Shale and lime	1855	1885
Shale and lime	1885	2127
Lime	2127	2200
Shale	2200	2225
Shale and lime	2225	2545
Shale	2545	2675
Shale and shells	2675	2870
Shale and lime	2870	2940
Lime	2940	3390 TD

I, W. A. Grant, do hereby certify that the foregoing log is true and correct, to the best of my knowledge and belief.



Subscribed and sworn to before me this 27th day of November, 1962.



My commission expires: January 26, 1965

STATE OF KANSAS
STATE COMMISSIONER OF GEOL.

DEC 11 1962

CONSERVATION DIVISION
Wichita, Kansas

12/11/62