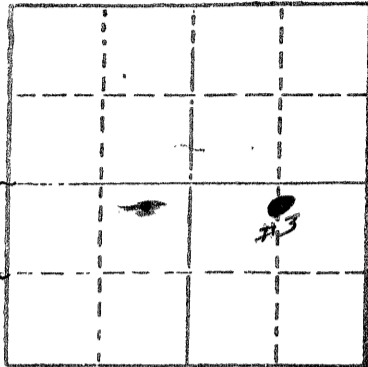


STATE OF KANSAS  
STATE CORPORATION COMMISSION

WELL PLUGGING RECORD

Give All Information Completely  
Make Required Affidavit  
Mail or Deliver Report to  
Conservation Division  
State Corporation Comm.  
245 North Water  
Wichita, KS 67202

Rooks County, Sec. 31 Twp. 8 Rge. 17 1/4 W  
Location as "NE/CNW/SW" or footage from lines 330 from north 13 2/3 from East C N 1/2 N 1/2 SE  
Lease Owner Benny Brown Enterprises  
Lease Name Dapha Well No. A-3  
Office Address Drawer 340 Plainville Kansas  
Character of Well (Completed as Oil, Gas or Dry Hole) oil



Locate well correctly on above Section Plot

Date Well completed ~~February~~ 1980  
Application for plugging filed JULY 18 1980  
Application for plugging approved - 1980  
Plugging commenced 10:30 AM - 18th JULY 1980  
Plugging completed 12:15 PM - 18th JULY 1980  
Reason for abandonment of well or producing formation CASING PARTED

If a producing well is abandoned, date of last production July 7 1980

Was permission obtained from the Conservation Division or its agents before plugging was commenced? YES - VERBAL

Name of Conservation Agent who supervised plugging of this well MARION J SCHMIDT  
Producing formation K.C. Depth to top 3190 Bottom 3332 Total Depth of Well 3379  
Show depth and thickness of all water, oil and gas formations.

OIL, GAS OR WATER RECORDS


CASING RECORD

FORMATION	CONTENT	FROM	TO	SIZE	PUT IN	PULLED OUT
<u>L.K.C</u>	<u>oil</u>	<u>3190</u>	<u>3332</u>	<u>5 1/2"</u>	<u>3378</u>	<u>None</u>

Describe in detail the manner in which the well was plugged, indicating where the mud fluid was placed and the method or methods used in introducing it into the hold. If cement or other plugs were used, state the character of same and depth placed, from \_\_\_\_\_ feet to \_\_\_\_\_ feet for each plug set.

USED 285# HALLIBURTON LIGHT CMT. AND 3# HULL'S  
PUT IN 3# HULLS AND 260# CMT.  
RETURNED ON 18th JULY - PUT IN 30# AND FILLED HOLE TO CEMENT  
PUT 25# CMT IN ANNULUS. MAX PRESSURE 200 LBS  
PUMPED IN WITH PUMP TRUCK

CEMENTED BY HALLIBURTON CMT



(If additional description is necessary, use BACK of this sheet)

Name of Plugging Contractor \_\_\_\_\_


STATE OF Kansas COUNTY OF Rooks, ss.  
Kenneth O. Brown (employee of owner) or (owner or operator)  
of the above-described well, being first duly sworn on oath, says: That I have knowledge of the facts, statements, and matters herein contained and the log of the above-described well as filed and that the same are true and correct. So help me God.

(Signature) Kenneth O. Brown  
Drawer 340 Plainville, Ka  
(Address)

SUBSCRIBED AND SWORN TO before me this 22nd day of July, 19 80

My Appointment Expires May 16, 1982

My commission expires \_\_\_\_\_



15-163-19031-02-00

COPY

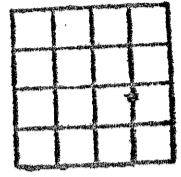
WELL LOG BUREAU—KANSAS GEOLOGICAL SOCIETY  
508 East Murdock, Wichita, Kansas

Company- K & G Oil Company  
Farm- Dopita No. "A" 3

SEC. 31 T. 8 R. 17W  
C N/2 N/2 SE/4

Total Depth. 3379'  
Comm. 2-4-65 Comp. 2-13-65  
Shot or Treated.  
Contractor. Murfin Drilling Company  
Issued. 7-24-65

County Rooks KANSAS



Elevation. 1965' KB

Production. 25 BOPD Plus 45 BWPD

Figures Indicate Bottom of Formations.

Blue Shale	158
Shale and Sand	810
Sand	975
Red Bed	1275
Anhydrite	1312
Shale and Shells	1615
Lime and Shale	3185
Lime	3245
Lime and Shale	3370
Lime	3379 RTD
Total Depth	
Tops: SMP	
Anhydrite	1275
Topeka	2864
Heebner	3073
Toronto	3093
Lansing	3114
Arbuckle	3377

RECEIVED  
STATE CORPORATION COMMISSION  
JUL 24 1960  
CONSERVATION DIVISION  
Wichita, Kansas  
7/22/60