

STATE OF KANSAS
STATE CORPORATION COMMISSION

Give All Information Completely
Make Required Affidavit
Mail or Deliver Report to:
Conservation Division
State Corporation Commission
800 Bittling Building
Wichita, Kansas


15-065-19159-00-00
WELL PLUGGING RECORD

Graham

County. Sec. 13 Twp. 10 Rge. 21 ~~22~~ (W)

Location as "NE/CNW 1/4 SW 1/4" or footage from lines NE NE SW
Lease Owner Ex. Lohmann-Johnson Drilling Co., Inc.
Lease Name Rich Estate Well No. 4
Office Address 320 Indiana Bank Building, Evansville, Indiana
Character of Well (completed as Oil, Gas or Dry Hole) Dry Hole
Date well completed May 14 19 54
Application for plugging filed May 14 19 54
Application for plugging approved May 17 19 54
Plugging commenced May 14 19 54
Plugging completed May 14 19 54
Reason for abandonment of well or producing formation Dry Hole

NORTH



Locate well correctly on above
Section Plat

If a producing well is abandoned, date of last production _____ 19____
Was permission obtained from the Conservation Division or its agents before plugging was com-
menced? yes

Name of Conservation Agent who supervised plugging of this well Eldon Petty, Box 326, Hays, Kansas
Producing formation _____ Depth to top _____ Bottom _____ Total Depth of Well 3837 Feet
Show depth and thickness of all water, oil and gas formations.


OIL, GAS OR WATER RECORDS

CASING RECORD

Formation	Content	From	To	Size	Put In	Pulled Out

Describe in detail the manner in which the well was plugged, indicating where the mud fluid was placed and the method or methods used in introducing it into the hole. If cement or other plugs were used, state the character of same and depth placed, from _____ feet to _____ feet for each plug set.

Total Depth - 3837 Ft - 150 Ft. Mud
Plug at 150 ft. - 1/2 sack Hulls & 15 Sacks Cement
Plug at 40 ft. - 1/2 sack Hulls & 10 Sacks Cement




(If additional description is necessary, use BACK of this sheet)
Name of Plugging Contractor Globe Oil Well Cementing Company
Address Great Bend, Kansas

STATE OF Indiana, COUNTY OF Vanderburgh, ss.
J. B. Lohmann (employee of owner) or (owner or operator) of the above-described well,
being first duly sworn on oath, says: That I have knowledge of the facts, statements, and matters herein contained and the log of the above-
described well as filed and that the same are true and correct. So help me God.
(Signature) [Signature]
320 Indiana Bank Building, Evansville, Indiana
(Address)

SUBSCRIBED AND SWORN to before me this 20th day of May, 19 54
[Signature]
Notary Public.

My commission expires November 5, 1957
23-8390-s 6-51-20M



15-065-19159-00-00

RICH ESTATE NO. 4

Section 13-10S-21W

Graham County, Kansas

WELL RECORD

Operator: Graham-Messman-Rinehart Oil Company
1005 E Second Street
Wichita, Kansas

Contractor: Lohmann-Johnson Drilling Company, Inc.
320 Indiana Bank Building
Evansville, Indiana

Casing Record: Ran 7 Jts. 8-5/8" Casing set at 160' W/100 Sacks Cement

Starting Date: May 5, 1954

Completion Date: May 14, 1954

LOG

<u>FROM</u>	<u>TO</u>	<u>FORMATION</u>
0	160	Shale - Sand
160	1850	Shale
1850	1630	Red bed
1630	1730	Red Bed
1730	1772	Anhydrite
1772	2290	Shale & Shells
2290	2560	Shale & Lime
2560	2690	Lime & Shale
2690	2930	Shale
2930	3095	Lime - Shale
3095	3156	Shale & Lime
3156	3215	Lime & Shale
3215	3350	Shale & Lime
3350	3550	Lime & Shale
3550	3595	Lime
3595	3620	Lime & Shale
3620	3790	Lime
3790	3825	Conglomerate
3825	3837	Conglomerate - Arbuckle
3837		TOTAL DEPTH

Dry & Abandoned - Plugged May 14, 1954

The undersigned, Lohmann-Johnson Drilling Company, Inc., hereby certifies that the above Log is a true and correct log of the formations encountered in drilling the above Well as reflected by the Daily Drilling Reports.

LOHMANN-JOHNSON DRILLING CO., INC.

By Joe Lohr

Subscribed and sworn to before me
this 18th day of May, 1954

Helen K. Fields
Notary Public

My Commission expires November 5, 1957

RECEIVED
STATE CORPORATION COMMISSION
MAY 27 1954

PLUGGING
FILE SEC 13 T 10 R 216
BOOK PAGE 34 LINE 37