

STATE OF KANSAS
STATE CORPORATION COMMISSION

Give All Information Completely
Make Required Affidavit
Mail or Deliver Report to:
Conservation Division
State Corporation Commission
800 Bitting Building
Wichita, Kansas

WELL PLUGGING RECORD

Graham County, Sec. 31 Twp. 9 Rge. 22 (E) W (W)

Location as "NE/CNW/SW" or footage from lines SW/4 SW/4 SE/4

Lease Owner K & E Drilling Company

Lease Name K & E Drilling Co-Sutor Well No. 1

Office Address 612 Union Ntl Bank Bldg, Wichita, Kans

Character of Well (completed as Oil, Gas or Dry Hole) dry hole

Date well completed April 26, 19 55

Application for plugging filed May 21 19 55

Application for plugging approved May 21, 19 55

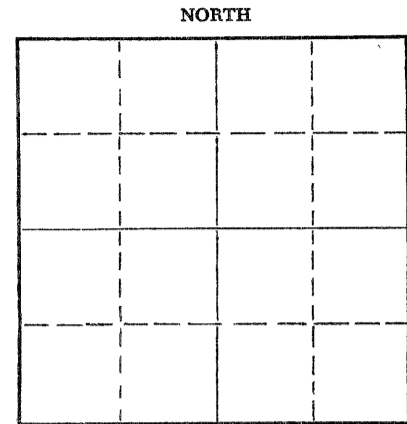
Plugging commenced May 21, 19 55

Plugging completed Jun 2 19 55

Reason for abandonment of well or producing formation oil in commercial quantities not found

If a producing well is abandoned, date of last production 19

Was permission obtained from the Conservation Division or its agents before plugging was commenced? yes.



Locate well correctly on above Section Plat

Name of Conservation Agent who supervised plugging of this well Eldon Petty

Producing formation _____ Depth to top _____ Bottom _____ Total Depth of Well 4113 Feet

Show depth and thickness of all water, oil and gas formations.

OIL, GAS OR WATER RECORDS

CASING RECORD

FORMATION	CONTENT	FROM	TO	SIZE	PUT IN	PULLED OUT
				8 5/8	224'	none
				5 1/2	3897'	

Describe in detail the manner in which the well was plugged, indicating where the mud fluid was placed and the method or methods used in introducing it into the hole. If cement or other plugs were used, state the character of same and depth placed, from 4113 feet to Surface, feet for each plug set.

Hole had been plugged back from 4113 to 3883; Hole filled with sand from 3883 to 3785; Four sacks of cement placed in hole with dump bailer to form cement plug between 3785 and 3753 ft; Hole filled with mud from 3753 to 220; Ten foot rock bridge installed between 220 and 210; Twenty sacks of cement poured in hole, forming cement plug from 210 to 150 ft; Mudded hole from 150 ft to 35 ft; 10 ft rock bridge installed between 35 ft to 25 ft; hole capped with ten sacks of cement.

Plugging Complete.

Name of Plugging Contractor Barnes and Sons Pipe Pulling Co.
Address Russell, Kansas.


STATE OF Kansas, COUNTY OF Sedgwick, ss. Clinton Engstrand (employee of owner) or owner/operator of the above-described well, being first duly sworn on oath, says: That I have knowledge of the facts, statements, and matters herein contained and the log of the above-described well as filed and that the same are true and correct. So help me God.

(Signature) Clinton Engstrand
1006 Central Bldg, Wichita, K. (Address)

SUBSCRIBED AND SWORN TO before me this 9th day of June, 1955

My commission expires June 25, 1956 Frances Marler Notary Public.

6/10/55



15-065-00705-00-00

K & E DRILLING, INC. & CENTURY PRODUCTION CO.
Sator #1

SW SW SE 31-9S-22W
Graham County, Kansas


Comm: 4-14-55
Comp: 4-26-55
Total Depth: 4113'

<u>Casing</u>	<u>Cement</u>
8 5/8" Set @ 224'	140 sacks
5 1/2" Set @ 3897'	125 sacks


<u>FORMATION</u>	<u>DEPTH</u>
Surface clay & rock	0 - 30
Sand	30 - 90
Soil & shells	90 - 165
Shale	165 - 224
Shale & shells	224 - 1440
Sand	1440 - 1650
Red bed	1650 - 1885
Red bed & shale	1885 - 1920
Anhydrite	1920 - 1960
Shale & shells	1960 - 2390
Shale, lime	2390 - 3335
Lime	3335 - 3495
Lime, shale	3495 - 3675
Lime	3675 - 3850
Lime, shale	3850 - 4034
Conglomerate	4034 - 4050
Chert & lime	4050 - 4105
Lime	4105 - 4113

STATE OF KANSAS)
) SS
SEDGWICK COUNTY)

I hereby certify that the above information is true and correct to the best of my knowledge.


Dale Silcott

Subscribed and sworn to before me this 4th day of May, 1955.


Frances Marler
Notary Public

My Commission expires: June 25, 1956

PLUGGING
WELL SEC-31-9-S-22W
PAGE 124 LINE 27