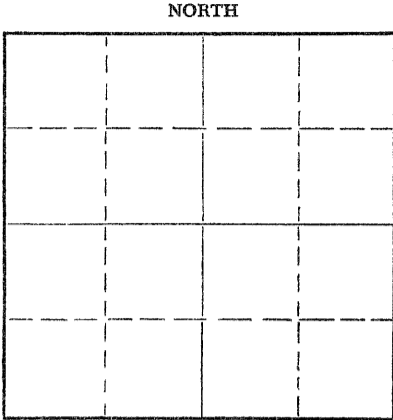


Give All Information Completely  
Make Required Affidavit  
Mail or Deliver Report to:  
Conservation Division  
State Corporation Commission  
211 No. Broadway  
Wichita, Kansas

WELL PLUGGING RECORD



Locate well correctly on above Section Plat

Graham County. Sec. 31 Twp. 9S Rge. 22W (E) (W)  
Location as "NE/CNW/SW" or footage from lines. SW SW NE,  
Lease Owner HERMAN GEO. KAISER  
Lease Name SUTOR 'B' Well No. 1  
Office Address 909 Palace Building, Tulsa, Oklahoma  
Character of Well (completed as Oil, Gas or Dry Hole) Dry Hole  
Date well completed 2-9-58 19  
Application for plugging filed 2-9-58 19  
Application for plugging approved 2-9-58 19  
Plugging commenced 2-9-58 19  
Plugging completed 2-9-58 19  
Reason for abandonment of well or producing formation \_\_\_\_\_

If a producing well is abandoned, date of last production \_\_\_\_\_ 19  
Was permission obtained from the Conservation Division or its agents before plugging was commenced? yes

Name of Conservation Agent who supervised plugging of this well Eldon Petty  
Producing formation \_\_\_\_\_ Depth to top \_\_\_\_\_ Bottom \_\_\_\_\_ Total Depth of Well 3844 Feet  
Show depth and thickness of all water, oil and gas formations.

OIL, GAS OR WATER RECORDS

CASING RECORD

FORMATION	CONTENT	FROM	TO	SIZE	PUT IN	PULLED OUT
				8-5/8"	266'	

Describe in detail the manner in which the well was plugged, indicating where the mud fluid was placed and the method or methods used in introducing it into the hole. If cement or other plugs were used, state the character of same and depth placed, from \_\_\_\_\_ feet to \_\_\_\_\_ feet for each plug set.

Fill with heavy mud to 550' set plug w/25 sx cement.  
Fill with heavy mud to 275' set plug with 15 sx cement  
Fill with heavy mud to 40' set solid bridge with 10 sx cement.  
Job complete 2-9-58

**RECEIVED**  
FEB 14 1958  
HERMAN GEO. KAISER  
OIL PRODUCERS

**RECEIVED**  
STATE CORPORATION COMMISSION  
2/18/58  
FEB 18 1958  
CONSERVATION DIVISION  
Wichita, Kansas

(If additional description is necessary, use BACK of this sheet)  
Name of Plugging Contractor K & E DRILLING, INC.  
Address 719 Union Center, Wichita 2, Kansas

STATE OF Oklahoma COUNTY OF Tulsa, ss.  
Berthold Neuwald (employee of owner) or (~~owner or operator~~) of the above-described well, being first duly sworn on oath, says: That I have knowledge of the facts, statements, and matters herein contained and the log of the above-described well as filed and that the same are true and correct. So help me God.  
(Signature) Berthold Neuwald  
909 Palace Building, Tulsa 3, Okla. (Address)

SUBSCRIBED AND SWORN to before me this 10th day of February, 19 58  
Frances R. Hitchens  
Frances R. Hitchens Notary Public.

My commission expires June 29, 1960

**PLUGGING**  
REC 3/T 9 R 224  
BOOK PAGE 83 LINE 25

DRILLERS LOG

OPERATOR:	HERMAN GEO. KAISER 909 Palace Building Tulsa, Oklahoma	FARM NAME:	#1 SUTOR 'B'
CONTRACTOR:	K & E DRILLING, INC. 719 Union Center Wichita 2, Kansas	LOCATION:	SW SW NE, 31-98-22W Graham County, Kansas
CASING:	8-5/8" @ 266' (160 sx)	COMMENCED:	2-1-58
R.T.D.	3844'	COMPLETED:	2-9-58
		PRODUCTION:	D & A
		ELEVATION:	unknown

FORMATION RECORD


Depths shown indicate bottom of formations encountered.

Shale	45
Sand	55
Shale	905
Shale & Sand	1425
Sand	1720
Shale	1910
Anhydrite	1948
Shale & Shells	2295
Shale & Lime	2700
Lime & Shale	3180
Shale & Lime	3305
Lime	3844
R.T.D.	3844


CERTIFICATION

STATE OF KANSAS )  
                          ) SS:  
COUNTY OF SEDGWICK)

I, Dale Silcott of K & E DRILLING INC., upon oath state that the above and foregoing is a true and correct copy of the Log of the KAISER #1 SUTOR 'B' well.

  
\_\_\_\_\_  
Dale Silcott

Subscribed and sworn to before me this 13th day of February, 1958.

  
\_\_\_\_\_  
Patricia M. Edwards, Notary Public

My commission expires: 11 August 1958.

**RECEIVED**  
FEB 14 1958  
HERMAN GEO. KAISER  
OIL PRODUCERS

DRILLING  
31 9 22W  
83 LINE 25