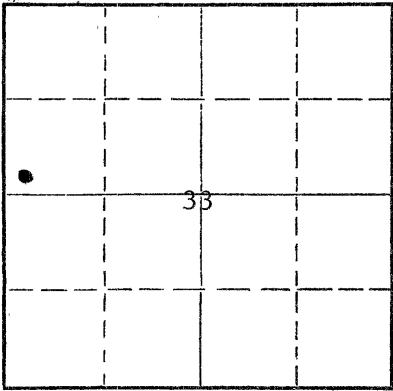


STATE OF KANSAS
STATE CORPORATION COMMISSION

Give All Information Completely
Make Required Affidavit
Mail or Deliver Report to:
Conservation Division
State Corporation Commission
212 North Market, Insurance Bldg.
Wichita, Kansas

15-163-02994-00-00
WELL PLUGGING RECORD

NORTH



Locate well correctly on above
Section Plat

Rooks County, Sec. 33 Twp. 8S Rge. 17W (W)

Location as "NE/CNW/SW" or footage from lines SW SW NW

Lease Owner John O. Farmer, Inc.

Lease Name Stamper "C" Well No. #4

Office Address P.O. Box 352, Russell, KS 67665

Character of Well (completed as Oil, Gas or Dry Hole) Oil

Date well completed December 21, 19 53

Application for plugging filed April 7, 19 81

Application for plugging approved April 13, 19 81

Plugging commenced April 16, 19 81

Plugging completed April 16, 19 81

Reason for abandonment of well or producing formation Well will not produce oil in commercial quantities.

If a producing well is abandoned, date of last production January 19 80

Was permission obtained from the Conservation Division or its agents before plugging was commenced? Yes

Name of Conservation Agent who supervised plugging of this well Marion Schmidt

Producing formation Lansing/Kansas City Depth to top 3132 Bottom 3231 Total Depth of Well 3429 Feet

Show depth and thickness of all water, oil and gas formations.

OIL, GAS OR WATER RECORDS

CASING RECORD

FORMATION	CONTENT	FROM	TO	SIZE	PUT IN	PULLED OUT
				8-5/8"	157'	none
				5-1/2"	3420'	none

Describe in detail the manner in which the well was plugged, indicating where the mud fluid was placed and the method or methods used in introducing it into the hole. If cement or other plugs were used, state the character of same and depth placed, from _____ feet to _____ feet for each plug set.

Mixed 2 sx. hulls. Mixed 2 sx. hulls with 50 sx. cement. Mixed 16 sx. gel. Released plug and mixed 1/2 sx. hulls with 90 sx. cement. Mixed 30 sx. cement with 1/2 sx. hulls and put it down the annulus.

RECEIVED
STATE CORPORATION COMMISSION

MAY 19 81

CONSERVATION DIVISION
Wichita, Kansas

5/19/81

(If additional description is necessary, use BACK of this sheet)

Name of Plugging Contractor Allied Cementing Company, Inc.

Address Russell, Kansas 67665

STATE OF Kansas COUNTY OF Russell ss.
John O. Farmer III

well, being first duly sworn on oath, says: That I have knowledge of the facts, statements, and matters herein contained and the log of the above-described well as filed and that the same are true and correct. So help me God.


(Signature) John O. Farmer III

P.O. Box 352, Russell, KS 67665 (Address)

SUBSCRIBED AND SWORN to before me this 18th day of May, 19 81

January 27, 1985

Margaret A. Schulte
Margaret A. Schulte Notary Public.



OPERATOR Jones, Shelburne & Farmer, Inc.

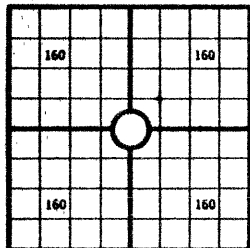
FORMATION RECORD

ADDRESS Russell, Kansas

Give detailed description and thickness of all formations drilled through, contents of sand, whether dry, water, oil or gas.

640 Acres
N

COUNTY Rooks SEC 33 TWP 8 RGE 17
 COMPANY OPERATING Jones, Shelburne & Farmer, Inc.
 OFFICE ADDRESS Russell, Kansas
 FARM NAME Stamper C WELL NO. 4
 DRILLING STARTED 11-25-53 DRILLING FINISHED 12-6-53
 DATE OF FIRST PRODUCTION _____ COMPLETED _____
 WELL LOCATED SW 1/4 SW 1/4 NW 1/4 North of South
 Line and _____ ft. East of West Line of Quarter Section
 Elevation (Relative to sea level) DERRICK FLOOR 1987 GROUND _____
 CHARACTER OF WELL (Oil, gas or dryhole) Oil



Locate well correctly

OIL OR GAS SANDS OR ZONES

Name	From	To	Name	From	To
1			4		
2			5		
3			6		

Perforating Record If Any

Shot Record

Formation	From	To	No. of Shots	Formation	From	To	Size of Shot

CASING RECORD

Amount Set						Amount Pulled				Packer Record	
Size	Wt.	Thds.	Make	Ft.	In.	Size	Length	Depth Set	Make		
8 5/8				160							
5 1/2				3420							

Liner Record: Amount _____ Kind _____ Top _____ Bottom _____

CEMENTING AND MUDDING

Size	Amount Set		Sacks Cement	Chemical		Method of Cementing	Amount	Mudding Method	Results (See Note)
	Ft.	In.		Gal.	Make				
8 5/8	160		125						
5 1/2	3420		75						

Note: What method was used to protect sands if outer strings were pulled? _____

NOTE: Were bottom hole plugs used? _____ If so, state kind, depth set and results obtained _____

TOOLS USED

Rotary Tools were used from _____ feet to _____ feet to _____ feet, and from _____ feet to _____ feet, and from _____ feet to _____ feet.

Type Rig _____

INITIAL PRODUCTION TEST

Describe initial test: whether by flow through tubing or casing or by pumping _____

Amount of Oil Production _____ bbls. Size of choke, if any _____ Length of test _____ Water Production _____ bbls. Gravity of oil _____ Type of Pump if pump is used, describe _____

Formation	Top	Bottom	Formation	Top	Bottom
Surface Clay and shale	0	156			
Shale	156	575			
Sand, redbed & shale	575	1012			
Redbed & shells	1012	1294			
Anhydrite	1294	1329			
Redbed, shells & shale	1329	1632			
Shale & shells	1632	1915			
Lime & shale	1915	2160			
Lime	2160	2500			
Lime & shale streaks	2500	2722			
Shale, lime, shells	2722	2815			
Shale & lime	2815	2930			
Lime & shale streaks	2930	3020			
Lime	3020	3058			
Lime & shale streaks	3058	3293			
Lime	3293	3393			
Arbuckle	3393	3420			

RECEIVED
STATE CORPORATION COMMISSION

APR 8 1954
COUNSELOR GENERAL DIVISION

Wichita, Kansas

TOPS:

Elevation 1987 R. B.
Heebner 3089
Toronto 3111
Lansing 3128
Base of K. C. 3321
Marmaton 3335
Arbuckle 3419
T. D. 3429

I, the undersigned, being first duly sworn upon oath, state that this well record is true, correct and complete according to the records of this office and to the best of my knowledge and belief.

John D. Farmer, Jr.
Name and title of representative of company

Subscribed and sworn to before me this 10th day of December, 1953.
My Commission expires April 23, 1956
Bonnie Berryhill
Notary Public.

15-163-02994-00-50
TWP 8 S. SEC 33 E. RGE 17 W.
COUNTY ROOKS
FARM NAME STAMPER C