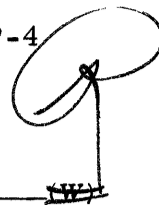


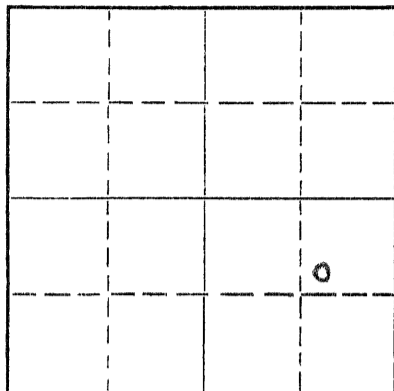
STATE OF KANSAS
STATE CORPORATION COMMISSION

Give All Information Completely
Make Required Affidavit
Mail or Deliver Report to:
Conservation Division
State Corporation Commission
211 No. Broadway
Wichita, Kansas

WELL PLUGGING RECORD



NORTH



Locate well correctly on above
Section Plat

Sedgwick County. Sec. 4 Twp. 26 Rge. 2 (E) SW
Location as "NE/CNW%SW%" or footage from lines SW NE SE
Lease Owner E. B. Kucera
Lease Name Timmerkamp "B" Well No. 1
Office Address c/o Acme Oil Corporation 404 One-Twenty Bldg. Wichita, Kans.
Character of Well (completed as Oil, Gas or Dry Hole) Abandoned oil well
Date well completed _____ 19____
Application for plugging filed August 7 1963
Application for plugging approved _____ 19____
Plugging commenced August 8 1963
Plugging completed August 12 1963
Reason for abandonment of well or producing formation _____

If a producing well is abandoned, date of last production _____ 19____
Was permission obtained from the Conservation Division or its agents before plugging was commenced? yes

Name of Conservation Agent who supervised plugging of this well Paul Turpin
Producing formation _____ Depth to top _____ Bottom _____ Total Depth of Well 2965 Feet
Show depth and thickness of all water, oil and gas formations.

OIL, GAS OR WATER RECORDS

CASING RECORD

FORMATION	CONTENT	FROM	TO	SIZE	PUT IN	PULLED OUT
				8 5/8"	120'	none
				4 1/2"	2964'	2455'

Describe in detail the manner in which the well was plugged, indicating where the mud fluid was placed and the method or methods used in introducing it into the hole. If cement or other plugs were used, state the character of same and depth placed, from _____ feet to _____ feet for each plug set.

Top Perforation 2899'

Sanded nole to 2890'-dumped 3 sks. cement-pulled casing-mudded hole to 200'-set 10' rock bridge dumped 15 sks cement-mudded hole to 30'-set 10' rock bridge-dumped 10 sks cement to base of cellar.

RECEIVED
STATE CORPORATION COMMISSION
10/31/63
OCT 31 1963

CONSERVATION DIVISION
Wichita, Kansas

(If additional description is necessary, use BACK of this sheet)

Name of Plugging Contractor R & D Casing Pulling Co. License #236
Address Box 572, Hutchinson, Kansas

STATE OF Kansas, COUNTY OF Sedgwick, ss.
F. W. Morgan (employee of owner) or (owner or operator) of the above-described

well, being first duly sworn on oath, says: That I have knowledge of the facts, statements, and matters herein contained and the log of the above-described well as filed and that the same are true and correct. So help me God.

(Signature) [Signature]
404 One-Twenty Building Wichita, Kansas
(Address)

SUBSCRIBED AND SWORN to before me this 30th day of October, 1963

My commission expires May 14, 1966

[Signature]
C. W. Bailey
Notary Public.

KANSAS GEOLOGICAL SOCIETY
 KANSAS WELL LOG BUREAU - KANSAS WELL SAMPLE BUREAU
 KANSAS GEOLOGICAL SOCIETY BUILDING
 508 EAST MURDOCK - WICHITA, KANSAS

P

COMPANY **E. R. Kucera**


SEC **4** T **26S** R **2E**
 CORNER **SW NE SE**

WELL NAME **Winkamp** NO. **B #1**

DEPTH **2965'**
 COMM. **5-26-61** COMP. **6-1-61**

CITY **Sedgwick**
 COUNTY **KANSAS**

SHOT OR TREATED
 CONTRACTOR **SeRoSee Drilling Co., Inc.**
 ISSUED



CASING

20	10	
15	8	-5/8 120' W/100 sacks
12	6	
13	5	-1/2 2964'

ELEVATION **1393 KB**

PRODUCTION

FIGURES INDICATE BOTTOM OF FORMATIONS

0	-	100	Surface
100	-	2468	Shale & Lime
2468	-	2663	Lime
2663	-	2953	Shale & Lime
2953	-	2965	Lime
	-	2965	TD

RECEIVED
 STATE CORPORATION COMMISSION

OCT 31 1961

CONSERVATION DIVISION
 Wichita, Kansas